

2022 ENGINEERING AND TRAFFIC SURVEY



Approved by:



Abel Iriarte, Interim Chief of Police



1-6-23

Orfil Muniz, PE, Civil Engineer



1-10-22

Jason Watts, PE, City Engineer

City of Dinuba
405 E. El Monte Way
Dinuba, CA 93618
(559) 591-5900

CONTENTS

Introduction.....	1
Study Area and Procedure	1
Criteria for Analysis	6
Results and Recommendations.....	7
Appendix A: Traffic Accident Reports.....	11
Appendix B: Speed Survey Forms.....	56

TABLES

Table 1: Traffic Collisions for Each Roadway Segment.....	5
Table 2: Recommended Speed Limits for Each Roadway Segment	9

INTRODUCTION

This Engineering and Traffic Survey (E&TS) has been prepared as the basis for establishing and enforcing speed limits for selected roadways within the City of Dinuba. The City has tasked A&M Consulting Engineers with preparing an E&TS to determine if speed limits should be modified based on current conditions and to enable the Police Department to utilize speed enforcement by radar. The work provided herein is in accordance with procedures established in the California Vehicle Code (CVC), the California Manual for Setting Speed Limits, and the California Manual on Uniform Traffic Control Devices (CA MUTCD).

In accordance with CVC Section 627, an E&TS shall consider prevailing speeds, collision history, and existing highway, traffic, and roadside conditions not readily apparent to the driver. Other factors that may be regarded include residential density and the safety of pedestrians and bicyclists. CVC Section 40802 specifies that an E&TS must have been performed within five years to verify the prima facie speed limit before speed enforcement by radar or any other similar electronic measuring device is legal. Additionally, surveys can be extended to seven or fourteen years based on requirements per the specified section.

STUDY AREA AND PROCEDURE

A data collection process was conducted in June and November of 2022. The data consists of recorded prevailing speeds of vehicles, existing roadway conditions, and reported crashes for nine roads within the City of Dinuba.

The prevailing speeds of vehicles for each roadway segment were recorded in speed surveys. The speed surveys were conducted using radars on weekdays during off-peak hours. The surveys recorded the prevailing speeds of 100 vehicles in both directions for each roadway segment. The speed survey forms can be found in Appendix B. The 85th percentile speed, 10 mph pace, average speed, and posted speed limit are included and defined as follows:

- 85th Percentile Speed: The speeds of 100 vehicles must be plotted from highest to lowest. The 85th percentile speed is defined as the speed of the 15th vehicle down from the top speed.
- 10 mph Pace: The 10 mph increment of speed containing the largest number of vehicles.
- Average Speed: The summation of the speeds divided by the number of vehicles.
- Posted Speed Limit: The speed limit shown on the Speed Limit sign (R2-1).

Roadway conditions for the segments of each street analyzed in the study were reviewed. This included local land uses, driveways, curbside parking, traffic control devices, number of lanes, divided or undivided roadways, pedestrian and bicycle usage, existing posted speed limits, and other unusual conditions not readily apparent to the driver.

The roadway segments and their associated characteristics that are evaluated in this study are the following:

- N. Alta Avenue – Avenue 430 to Nebraska Avenue: This section of Alta Avenue is undivided with one through lane in each direction. The area is partially developed with residential and industrial land uses, including a mobile home park. The existing posted speed limit is 50 mph in both directions.
- N. Alta Avenue – Nebraska Avenue to E. Saginaw Avenue: This section of Alta Avenue is mostly developed with residential and commercial land uses. Half of the section (from Nebraska Avenue to Davis Drive) is undivided with one through lane in each direction. The other half (from Davis Drive to E. Saginaw Avenue) has two through lanes in each direction with a two-way left-turn lane and curbside parking permitted on the west side. The existing posted speed limit is 40 mph in both directions.
- N. Alta Avenue – E. Saginaw Avenue to El Monte Way: This section of Alta Avenue has two through lanes in each direction traversing residential and commercial land use with several driveways. A two-way left-turn lane is installed midsection from North Way to E. Saginaw Avenue. Curbside parking and bike routes are incorporated on both sides. The existing posted speed limit is 40 mph in the southbound direction, and there is no posted speed limit in the northbound direction.
- S. Alta Avenue – El Monte Way to Sierra Way: This section of Alta Avenue has two through lanes in each direction and is divided by raised medians containing left-turn pockets. This area predominantly consists of commercial land use with some driveways. Bike routes are incorporated on both sides, while curbside parking is only on the east side. The existing posted speed limit is 35 mph in both directions.
- S. Alta Avenue – Sierra Way to Kamm Avenue: This section of Alta Avenue has two through lanes in each direction and is divided by raised and painted medians containing left-turn pockets and a segment with a two-way left-turn lane. This segment comprises minimal commercial developments, with the west side primarily undeveloped. Curbside parking and bike routes are incorporated on both sides. The existing posted speed limit is 45 mph in both directions.
- S. Alta Avenue – Kamm Avenue to Southern City Limits: This section of Alta Avenue has two through lanes in each direction with a two-way left-turn lane and approximately five feet shoulders. This area is mostly undeveloped, with half the east side bordering housing developments. Curbside parking is prohibited on the east side. The existing posted speed limit is 50 mph in both directions.
- W. El Monte Way – Western City Limits to Road 62: This section of El Monte Way has two through lanes in each direction with a two-way left-turn lane. This area is undeveloped, with only one residential lot accessed via two driveways. Curbside parking is prohibited on both sides, and pedestrian traffic is rare to nonexistent. The existing posted speed limit is 55 mph in both directions.
- W. El Monte Way – Road 62 to Road 68: This section of El Monte Way has two through lanes in each direction with a two-way left-turn lane traversing some commercial and residential land uses with multiple driveways. Curbside parking is prohibited on both sides. The existing posted speed limit is 50 mph in both directions.

- W. El Monte Way – Road 68 to Englehart Avenue: This section of El Monte Way has two through lanes in each direction with a two-way left-turn lane traversing some commercial and residential land uses with multiple driveways. Curbside parking is prohibited on both sides. The existing posted speed limit is 50 mph in both directions.
- W. El Monte Way – Englehart Avenue to Monte Vista Drive: This section of El Monte Way has two through lanes in each direction with a two-way left-turn lane. This is a developed area consisting of primarily commercial land uses. The north side includes some residential frontage as well as borders residential developments. Curbside parking is prohibited on both sides, with the exception of parking along one block. Bike routes are incorporated on both sides. The existing posted speed limit is 45 mph in both directions.
- W. El Monte Way – Monte Vista Drive to Alta Avenue: This section of El Monte Way has two through lanes in each direction with a two-way left-turn lane. This is a developed area consisting of primarily commercial land uses and a housing complex. Curbside parking is allowed on half of the north side, and bike routes are incorporated on both sides. The existing posted speed limit is 40 mph in both directions.
- N. Englehart Avenue – Nebraska Avenue to Saginaw Avenue: This section of Englehart Avenue is undivided with one through lane in each direction and four feet shoulders on both sides. This area is mostly undeveloped with some residential land uses and driveways. The road geometrics include horizontal curves, followed by an unguarded (no active warning devices or automatic gates) railroad crossing. The existing posted speed limit is 50 mph in the northbound direction and 45 mph in the southbound direction.
- N. Englehart Avenue – Saginaw Avenue to El Monte Way: This section of Englehart Avenue is undivided with one through lane in each direction and excludes curbside parking. The east side borders residential developments, while the west side is mostly undeveloped with a block of residential developments. The existing posted speed limit is 45 mph in both directions.
- S. Englehart Avenue – El Monte Way to Sierra Way: This section of Englehart Avenue is undivided with one through lane in each direction. Curbside parking is permitted on the east side south of the commercial frontage. The east side consists of a park and commercial land uses. The west side is mostly undeveloped with one residential dwelling. The existing posted speed limit is 45 mph in both directions.
- W. Kamm Avenue – Road 64 to Road 70: This section of Kamm Avenue is undivided, with one through lane in each direction. This area is mostly undeveloped with minimal residential land uses and driveways. There are no posted speed limits in either direction.
- W. Kamm Avenue – Road 70 to Road 74: This section of Kamm Avenue is undivided, with one through lane in each direction. This area is mostly undeveloped with minimal residential land uses and driveways. There is no posted speed limit in the eastbound direction and a 55 mph posted speed limit in the westbound direction.
- W. Kamm Avenue – Road 74 to Alta Avenue: This section of Kamm Avenue is undivided, with one through lane in each direction. This area is mostly undeveloped with

minimal residential land uses and driveways. There are no posted speed limits in either direction.

- S. Monte Vista Drive – El Monte Way to Sierra Way: This section of Monte Vista Drive has one through lane in each direction with a two-way left-turn lane traversing commercial and industrial land uses. Curbside parking (including trucks) and bike routes are incorporated on both sides. The existing posted speed limit is 40 mph in both directions.
- W. Nebraska Avenue – Englehart Avenue to Viscaya Parkway: This section of Nebraska Avenue is undivided with one through lane in each direction. This area is mostly undeveloped with minimal residential land uses and driveways. The existing posted speed limit is 50 mph.
- W. Nebraska Avenue – Viscaya Parkway to Alta Avenue: This section of Nebraska Avenue has one through lane in each direction traversing mostly residential land use. A two-way left-turn lane is installed midsection from Euclid Avenue to Viscaya Parkway. Adjacent to the two-way left-turn lane are bike lanes on both sides and curbside parking on the south side. The existing posted speed limit is 45 mph in both directions.
- W. Saginaw Avenue – Euclid Avenue to Alta Avenue: This section of Saginaw Avenue has one through lane in each direction and is undivided. The north side includes one commercial frontage and borders a few residential developments, while the south side is undeveloped. Bike lanes are incorporated on both sides, and curbside parking is prohibited. The road geometrics include horizontal curves. The existing posted speed limit is 30 mph in both directions.
- W. Sierra Way – Englehart Avenue to Monte Vista Drive: This section of Sierra Way is undivided, with one through lane in each direction. This area is undeveloped but includes one residential development and a park. The north side includes designated curbside truck parking. The existing posted speed limit is 45 mph in both directions.
- W. Sierra Way – Monte Vista Drive to Alta Avenue: This section of Sierra Way is undivided, with one through lane in the eastbound direction and two through lanes in the westbound direction. This area comprises industrial development on the north side and is mostly undeveloped, with few residential developments on the south side. Curbside parking is incorporated on the north side only. The existing posted speed limit is 45 mph in both directions.
- W. Surabian Drive – Monte Vista Drive to Alta Avenue: This section of Surabian Drive is undivided with one through lane in each direction. This segment is within the City's Industrial Park and is mostly undeveloped, with one commercial development on the north side. Curbside parking and bike routes are incorporated on both sides. The road geometrics of the eastern half of the section includes horizontal curves. The existing posted speed limit is 40 mph in both directions.

6-Year Traffic Accident Reports for each roadway segment except W. El Monte Way from Western City Limits to Road 62 and W. El Monte Way from Road 62 to Road 68 were provided by the City of Dinuba. The accident reports are shown in Appendix A and grouped by segment, date, and time. This study used the three most recent years of collision data from January 1, 2019, to December 31, 2021. The table on the following page summarizes the total number of collisions per year per roadway segment.

Table 1: Traffic Collisions for Each Roadway Segment

Street	Start	End	Collisions			
			2019	2020	2021	Total
N. Alta Avenue	Avenue 430	Nebraska Avenue	1	1	2	4
N. Alta Avenue	Nebraska Avenue	E. Saginaw Avenue	12	5	15	32
N. Alta Avenue	E. Saginaw Avenue	El Monte Way	32	20	28	80
S. Alta Avenue	El Monte Way	Sierra Way	21	14	21	56
S. Alta Avenue	Sierra Way	Kamm Avenue	12	8	6	26
S. Alta Avenue	Kamm Avenue	Southern City Limits	1	0	2	3
W. El Monte Way	Western City Limits	Road 62	-	-	-	-
W. El Monte Way	Road 62	Road 68	-	-	-	-
W. El Monte Way	Road 68	Englehart Avenue	5	6	8	19
W. El Monte Way	Englehart Avenue	Monte Vista Drive	10	13	36	59
W. El Monte Way	Monte Vista Drive	Alta Avenue	80	54	76	210
N. Englehart Avenue	Nebraska Avenue	Saginaw Avenue	3	0	1	4
N. Englehart Avenue	Saginaw Avenue	El Monte Way	0	0	2	2
S. Englehart Avenue	El Monte Way	Sierra Way	0	0	0	0
W. Kamm Avenue	Road 64	Road 70	1	1	0	2
W. Kamm Avenue	Road 70	Road 74	1	1	1	3
W. Kamm Avenue	Road 74	Alta Avenue	0	0	1	1
S. Monte Vista Drive	El Monte Way	Sierra Way	4	9	2	15
W. Nebraska Avenue	Englehart Avenue	Viscaya Parkway	0	1	1	2
W. Nebraska Avenue	Viscaya Parkway	Alta Avenue	1	3	5	9
W. Saginaw Avenue	Euclid Avenue	Alta Avenue	0	1	0	1
W. Sierra Way	Englehart Avenue	Monte Vista Drive	3	2	4	9
W. Sierra Way	Monte Vista Drive	Alta Avenue	2	4	3	9
W. Surabian Drive	Monte Vista Drive	Alta Avenue	1	2	1	4

CRITERIA FOR ANALYSIS

The CVC and CA MUTCD set forth the criteria for establishing speed limits within speed zones that differ from the statutory and prima facie speed limits. CVC 627 states that an E&TS shall consider the prevailing speeds of vehicles, crash records, roadside conditions not readily apparent to the driver, and other requirements per the Department of Transportation. Additionally, residential density and pedestrian and bicyclist safety may be considered. Speed limits are established at the nearest 5 mph increment of the 85th percentile speed of free-flowing traffic, which is considered safe and reasonable. Setting speed limits to an arbitrarily low speed can create a significant number of violators and result in violations being dismissed in court. Additionally, the speed limit may be posted at 5 mph below the nearest 5 mph increment of the 85th percentile if justified per CVC Section 22358.

In compliance with CVC Section 22358, the CA MUTCD states two options with three examples of when establishing a posted speed limit can be reduced from the nearest 5 mph increment of the 85th percentile.

- Option 1: The posted speed may be reduced by 5 mph from the nearest 5 mph increment of the 85th-percentile speed, in compliance with CVC Sections 627 and 22358.5. If the speed limit to be posted has had the 5 mph reduction applied, then an E&TS shall document in writing the conditions and justification for the lower speed limit and be approved by a registered Civil or Traffic Engineer.
- Option 2: For cases in which the nearest 5 mph increment of the 85th-percentile speed would require a rounding up, then the speed limit may be rounded down to the nearest 5 mph increment below the 85th percentile speed, if no further reduction is used. Refer to CVC Section 21400(b).

The CA MUTCD provides the following three examples to demonstrate how the two options are applied:

Example 1: Using Option 1 above and first step is to round down: If the 85th percentile speed in a speed survey for a location was 37 mph, then the speed limit would be established at 35 mph since it is the closest 5 mph increment to the 37 mph speed. As indicated by the option, this 35 mph established speed limit could be reduced by 5 mph to 30 mph if the conditions and justification for using this lower speed limit are documented in the E&TS and approved by a registered Civil or Traffic Engineer.

Example 2: Using Option 1 above and first step is to round up: If the 85th percentile speed in a speed survey for a location was 33 mph, then the speed limit would be established at 35 mph since it is the closest 5 mph increment to the 33 mph speed. As indicated by the option, this 35 mph speed limit could be reduced by 5 mph to 30 mph if the conditions and justification for using this lower speed limit are documented in the E&TS and approved by a registered Civil or Traffic Engineer.

Example 3: Using Option 2 above and first step is to round up: If the 85th percentile speed in a speed survey for a location was 33 mph, instead of rounding up to 35 mph,

the speed limit can be established at 30 mph, but no further reductions can be applied (which is allowed in the two examples above).

High collision within a roadway segment could be used to justify a 5 mph reduction. If crash records reveal a high number of crashes on a roadway within a three-year time period, the segment will be analyzed for whether or not the collisions were speed-related and how a 5 mph reduced speed limit can reduce crashes.

Other factors that are not readily apparent to the driver could also be used to justify a 5 mph reduction. These factors include:

- road characteristics, grade, alignment, sight distance
- access points
- curbside parking and bicycle/pedestrian use
- business/residential development

CVC Section 235 defines a business district as an area on a roadway containing 50 percent or more of building frontage used for business for a minimum distance of 600 feet on one side or 300 feet on both sides. CVC Section 515 defines a residence district as an area of a roadway containing property frontage of 13 or more dwelling units or business structures on one side or 16 on both sides for a minimum quarter-mile distance.

The statutory and prima facie speed limits are statutes presented in CVC 22349 and 22352, respectively. CVC 22349 sets the statutory maximum speed limit on a multi-lane highway at 65 mph unless otherwise approved by the Department of Transportation and the statutory maximum speed limit on a two-lane undivided highway at 55 mph. CVC 22352 sets the prima facie speed limits for uncontrolled railway crossings, uncontrolled intersections, and alleyways at 15 mph and business and residential districts, school zones, and senior centers at 25 mph.

RESULTS AND RECOMMENDATIONS

The recommended speed limits for the roadway segments within this study were established using the results of the attached Speed Survey Forms in Appendix B and the criteria outlined in the California Vehicle Code (CVC), the California Manual for Setting Speed Limits, and the California Manual on Uniform Traffic Control Devices (CA MUTCD).

The speed limits were determined based on the nearest 5 mph increment of the 85th percentile speeds of free-flowing traffic or 5 mph below the nearest increment per the two options given in the CA MUTCD. The existing posted speed limit, 85th percentile speed, and recommended speed limit for each roadway segment are presented in Table 2. Nine roadway segments resulted in recommended speed limits based on the nearest 5 mph increment of the 85th percentile speeds, nine segments implemented CA MUTCD Option 2, three segments implemented CA MUTCD Option 1, and three segments were set at the statutory maximum speed limit. This resulted in the recommendations for all the roadway segments except one to maintain the existing posted speed limits.

Justifications for recommending a posted speed limit at 5 mph below the nearest 5 mph increment of the 85th percentile speed using CA MUTCD Option 1 are as follows:

- S. Alta Avenue from Kamm Avenue to Southern City Limits: This segment is currently posted at 50 mph and has two through lanes in each direction with curbside parking prohibited on the east side. The speed survey determined the 85th percentile to be 57 mph which, when rounded to the nearest 5 mph increment, would result in a posted speed limit of 55 mph. However, the City of Dinuba is currently constructing a new high school on the southwest corner of Alta Avenue and Kamm Avenue, which is expected to be completed in the fall of 2024. When completed, this roadway segment will be adjacent to and within 1,000 feet of the new school and is expected to experience high pedestrian traffic. Additionally, the traffic accident reports for this segment revealed three collisions within the past three years. Due to the construction of the new high school, anticipated high pedestrian traffic, and collisions, it is recommended to apply an additional 5 mph reduction from the 85th percentile speed and maintain the posted speed limit of 50 mph.
- N. Englehart Avenue – Nebraska Avenue to Saginaw Avenue: This segment currently consists of posted speed limits that differ per the direction of travel, 50 mph in the northbound direction and 45 mph in the southbound direction. The speed survey determined the 85th percentile speed to be 51 mph which, when rounded to the nearest 5 mph increment, would result in a posted speed limit of 50 mph. However, the current roadway conditions for this segment include horizontal curves, which are followed by an unguarded (no active warning devices or automatic gates) railroad crossing. Additionally, this segment has experienced four reported collisions within the past three years. Due to the roadway conditions that may not be readily apparent to the driver at high speeds and the collisions, it is recommended to apply an additional 5 mph reduction from the 85th percentile speed and maintain the posted speed limit of 45 mph in the southbound direction and reduce the posted speed limit of 50 mph to 45 mph in the northbound direction.
- W. Sierra Way from Englehart Avenue to Monte Vista Drive: This segment is currently posted at 45 mph and has one through lane in each direction with curbside parking and designated truck parking. The adjacent land use includes a park that experiences heavy pedestrian traffic that may not be apparent to unfamiliar drivers. The adjacent segments to the west and east consist of posted speed limits of 40 mph and 45 mph, respectively. Due to high pedestrian use and to maintain uniformity with adjacent segments, it is recommended to maintain the posted speed limit of 45 mph.

The three segments that resulted in setting the speed limit at the statutory maximum speed were all within one roadway, Kamm Avenue. Kamm Avenue resulted in an 85th percentile speed of 65 mph within one segment and 60 mph within two segments. Kamm Avenue consists of a posted speed limit of 55 mph or no posted speed limit. It is recommended to preserve the speed limit of 55 mph within all three segments due to Kamm Avenue being a two-lane undivided roadway. According to the statute in CVC Section 22349, the maximum

speed limit on a two-lane undivided highway is 55 mph. Thus, the reductions from prevailing speeds on all segments of Kamm Avenue are justified.

The only segment that resulted in a recommended posted speed limit change is the segment of N. Englehart Avenue from Nebraska Avenue to Saginaw Avenue. This segment of N. Englehart Avenue consists of differing posted speed limits in both directions. It is recommended to post speed limits that are consistent in both directions by decreasing the posted speed limit in the northbound direction from 50 mph to 45 mph, consistent with the posted speed limit in the southbound direction of 45 mph.

Table 2: Recommended Speed Limits for Each Roadway Segment

Street	From	To	Posted Speed Limit	85 th Percentile Speed	Recommended Speed Limit	Justification
N. Alta Avenue	Avenue 430	Nebraska Avenue	50	52	50	Closest 5 mph increment based on 85 th percentile
N. Alta Avenue	Nebraska Avenue	E. Saginaw Avenue	40	44	40	CA MUTCD Option 2
N. Alta Avenue	E. Saginaw Avenue	El Monte Way	N.P. / 40	42	40	Closest 5 mph increment based on 85 th percentile
S. Alta Avenue	El Monte Way	Sierra Way	35	40	35	CA MUTCD Option 2
S. Alta Avenue	Sierra Way	Kamm Avenue	45	50	45	CA MUTCD Option 2
S. Alta Avenue	Kamm Avenue	Southern City Limits	50	57	50	Current high school construction, anticipated high pedestrian activity & collisions
W. El Monte Way	Western City Limits	Road 62	55	60	55	CA MUTCD Option 2
W. El Monte Way	Road 62	Road 68	50	54	50	CA MUTCD Option 2
W. El Monte Way	Road 68	Englehart Avenue	50	54	50	CA MUTCD Option 2
W. El Monte Way	Englehart Avenue	Monte Vista Drive	45	50	45	CA MUTCD Option 2
W. El Monte Way	Monte Vista Drive	Alta Avenue	40	44	40	CA MUTCD Option 2
N. Englehart Avenue	Nebraska Avenue	Saginaw Avenue	50 / 45	51	45 / 45*	Horizontal curve, unguarded railroad crossing & collisions
N. Englehart Avenue	Saginaw Avenue	El Monte Way	45	44	45	Closest 5 mph increment based on 85 th percentile

Note:

/ ## *Posted speed limits differ in direction; Speed limits per direction are presented as: Northbound / Southbound or Eastbound / Westbound*

* *Recommended posted speed limit change in one direction only*

N.P. *Not Posted*

Table 2: Recommended Speed Limits for Each Roadway Segment (*continued*)

Street	From	To	Posted Speed Limit	85 th Percentile Speed	Recommended Speed Limit	Justification
S. Englehart Avenue	El Monte Way	Sierra Way	45	49	45	CA MUTCD Option 2
W. Kamm Avenue	Road 64	Road 70	N.P.	63	55	Max speed limit for two-lane undivided highway
W. Kamm Avenue	Road 70	Road 74	N.P. / 55	61	55	Max speed limit for two-lane undivided highway
W. Kamm Avenue	Road 74	Alta Avenue	N.P.	59	55	Max speed limit for two-lane undivided highway
S. Monte Vista Drive	El Monte Way	Sierra Way	40	42	40	Closest 5 mph increment based on 85 th percentile
W. Nebraska Avenue	Englehart Avenue	Viscaya Parkway	50	51	50	Closest 5 mph increment based on 85 th percentile
W. Nebraska Avenue	Viscaya Parkway	Alta Avenue	45	46	45	Closest 5 mph increment based on 85 th percentile
W. Saginaw Avenue	Euclid Avenue	Alta Avenue	30	32	30	Closest 5 mph increment based on 85 th percentile
W. Sierra Way	Englehart Avenue	Monte Vista Drive	45	51	45	High pedestrian traffic & maintain uniformity
W. Sierra Way	Monte Vista Drive	Alta Avenue	45	45	45	Closest 5 mph increment based on 85 th percentile
W. Surabian Drive	Monte Vista Drive	Alta Avenue	40	41	40	Closest 5 mph increment based on 85 th percentile

Note:

/ ## *Posted speed limits differ in direction; Speed limits per direction are presented as: Northbound / Southbound or Eastbound / Westbound*

N.P. *Not Posted*

**APPENDIX A:
TRAFFIC ACCIDENT REPORTS**

NEBRASKA TO AVE 430

Traffic Accident Report

Grouped and Sorted By Date and Time

Date	Time	Day	Location	Intersection/Distance	Cross Street	PCF	Number Inj/Killed	Incident No.
09/19/16	1205	MON	1900 B N ALTA AV	482 FEET SOUTH	AVENUE 426	Oth Improper Driving	\	M.REYNA DA1603550
04/17/18	0826	TUE	2300 B N ALTA AV	21 FEET SOUTH	UNION ROAD	Oth Improper Driving	\	M.WILDER DA1801173
08/09/18	1144	THU	2200 B N ALTA AV	X	GRIGGS RD	21801(A)	\	R.CLIFTON DA1802517
12/09/19	0639	MON	2000 B N ALTA AV	231 FEET SOUTH	GRIGGS RD	22350	\	M.CARDENAS DA1903784
01/06/20	1551	MON	2000 B N ALTA AV	X 24 FEET SOUTH	AVENUE 426	22350	\	J.MARTIN DA2000060
01/11/21	1152	MON	1900 B N ALTA AV	197 FEET SOUTH	AVE 428	22350	\	J.PINEDO DA2100084
04/08/21	1729	THU	2000 B N ALTA AV		NORTH NEBRASKA	Oth Improper Driving	\	E.SALDIVAR DA2100958
Record Count								7

SAGINAW TO NEBRASKA

Traffic Accident Report

Grouped and Sorted By Date and Time

Date	Time	Day	Location	Intersection/Distance	Cross Street	PCF	Number Inj/Killed	Incident No.
01/03/16	2155	SUN	1000 B N ALTA AV		NORTH E SAGINAW AV	Oth Improper Driving	\	C.MORENO DA1600028
02/20/16	1851	SAT	1700 B N ALTA AV	X	E NEBRASKA AV	Oth Improper Driving	\	E.SALDIVAR DA1600684
03/02/16	1625	WED	1600 B N ALTA AV	8 FEET	SOUTH NEBRASKA NCLP	Oth Improper Driving	01 \	M.REYNA DA1600825
03/11/16	1633	FRI	1000 B N ALTA AV	X 36 FEET	NORTH E SAGINAW AV	Unknown	\	J.AYALA DA1600966
03/11/16	1707	FRI	1000 B N ALTA AV			Oth Improper Driving	\	J.AYALA DA1600968
07/06/16	0755	WED	1300 B N ALTA AV			Oth Than Driver	\	J.LOPEZ DA1602532
08/09/16	0713	TUE	1300 B N ALTA AV	X	E DAVIS DR	22350	\	N.CARNAHAN DA1602973
09/11/16	2004	SUN	1000 B N ALTA AV	X 214 FEET	EAST N ALTA AV	Unknown	\	G.LOREDO DA1603442
09/23/16	2015	FRI	1400 B N ALTA AV	385 FEET	SOUTH E NEBRASKA AV	22350	\	J.LOPEZ DA1603616
09/30/16	1532	FRI	1200 B N ALTA AV	30 FEET	NORTH LINDARA AV,PROLONGATION	22350	\	J.MARTIN DA1603717
10/30/16	0220	SUN	1800 B N ALTA AV			Unknown	\	C.GEORGES DA1604135
11/05/16	0928	SAT	1600 B N ALTA AV	X 8 FEET	EAST W NEBRASKA AV	21453(A)	02 \	M.WILDER DA1604215
12/14/16	1105	WED	1000 B N ALTA AV			Oth Improper Driving	\	J.MORENO DA1604652
12/24/16	1836	SAT	1030 N ALTA AV		E SAGINAW AV	22350	\	J.LOPEZ DA1604773
01/12/17	1201	THU	1000 B N ALTA AV			Oth Improper Driving	\	J.MORENO DA1700143
01/13/17	1218	FRI	1000 B N ALTA AV			Oth Improper Driving	\	J.MORENO DA1700159
02/16/17	1205	THU	1100 B N ALTA AV	19 FEET	SOUTH SEQUOIA DR	22350	\	J.MORENO DA1700587
02/24/17	1219	FRI	1200 B N ALTA AV	X	SEQUOIA DR	21804(A)	\	R.CLIFTON DA1700672
03/06/17	1643	MON	1400 B N ALTA AV	X	NEBRASKA AVENUE	21801(A)	\	G.LOREDO DA1700811
03/07/17	0710	TUE	1000 B N ALTA AV		E SAGINAW AV	21453(A)	\	R.CLIFTON DA1700826
04/05/17	1152	WED	1200 B N ALTA AV			Oth Improper Driving	\	IDAVALOS DA1701227
06/04/17	2043	SUN	1200 B N ALTA AV	10 FEET	WEST E SAGINAW AV	Oth Improper Driving	\	M.WILDER DA1702013
06/11/17	2047	SUN	1000 B N ALTA AV		NORTH E SAGINAW AV	Oth Improper Driving	\	C.MORENO DA1702107
07/05/17	1408	WED	1600 B N ALTA AV	X	NEBRASKA AVENUE	21453(A)	\	J.MORENO DA1702434
11/06/17	0718	MON	1000 B N ALTA AV			Oth Improper Driving	\	C.GEORGES DA1703937
11/23/17	1125	THU	1010 N ALTA AV			Oth Improper Driving	\	E.SALDIVAR DA1704159
01/24/18	0740	WED	1200 B N ALTA AV	149 FEET	NORTH SEQUOIA DR	Oth Improper Driving	\	M.WILDER DA1800266
03/04/18	1233	SUN	1000 B N ALTA AV			22350	\	GARCIA.J DA1800709
03/11/18	1134	SUN	1700 B N ALTA AV			Oth Improper Driving	\	C.GEORGES DA1800790
04/05/18	1521	THU	1000 B N ALTA AV			22107	\	R.CLIFTON DA1801053
04/18/18	2031	WED	1200 B N ALTA AV	3 FEET	SOUTH SEQUOIA DR	21801(A)	\ 01	M.LOPEZ DA1801187
04/23/18	1335	MON	1700 B N ALTA AV			21801(B)	\	C.GEORGES DA1801248
05/27/18	1844	SUN	1800 B N ALTA AV	X 49 FEET	NORTH E NEBRASKA AV	23152(A)	\	M.CARDENAS DA1801650
06/01/18	1500	FRI	1000 B N ALTA AV			21801(A)	\	R.CLIFTON DA1801703
06/10/18	1908	SUN	1000 B N ALTA AV		W SAGINAW AV	Unknown	\	J.LOPEZ DA1801814
06/30/18	1121	SAT	1000 B N ALTA AV			22106	\	B.MONTEJANO DA1802042
07/29/18	1400	SUN	1000 B N ALTA AV			Oth Improper Driving	\	J.SILVA DA1802405
08/20/18	1517	MON	1000 B N ALTA AV	X	SAGINAW	Oth Improper Driving	\	E.SALDIVAR DA1802636
09/07/18	1236	FRI	1000 B N ALTA AV		SEQUOIA DR	Oth Improper Driving	\	J.AGUAYO DA1802848
10/17/18	1726	WED	1700 B N ALTA AV	121 FEET	NORTH W NEBRASKA AV	22350	01 \	E.SALDIVAR DA1803323
12/15/18	0546	SAT	1000 B N ALTA AV	118 FEET	SOUTH LINDARA AV	Oth Improper Driving	\	J.GUZMAN DA1804026
12/20/18	1652	THU	1000 B N ALTA AV			Oth Improper Driving	\	M.LOPEZ DA1804086
12/30/18	1137	SUN	1000 B N ALTA AV			Oth Improper Driving	\	A.CORDELL DA1804178

Traffic Accident Report

Grouped and Sorted By Date and Time

Date	Time	Day	Location	Intersection/Distance	Cross Street	PCF	Number Inj/Killed	Incident No.
02/16/19	2031	SAT	1600 B N ALTA AV	X		Oth Improper Driving	\	M.LOPEZ DA1900495
06/01/19	2139	SAT	1200 B N ALTA AV	X	233 FEET NORTH	DAVIS DR	\	M.CARDENAS DA1901647
06/17/19	0936	MON	1700 N ALTA AV	X		NORTH E NEBRASKA AV	\	Unknown DA1901808
08/03/19	1052	SAT	1400 B N ALTA AV			21750	\	IDAVALOS DA1902334
10/08/19	1448	TUE	1200 N ALTA AV			NORTH SEQUOIA DR	\	Oth Than Driver C.MORENO DA1903122
10/22/19	1750	TUE	1500 B N ALTA AV	X		E NEBRASKA AV	\	21801(A) G.LOREDO DA1903287
10/27/19	2010	SUN	1000 B N ALTA AV		25 FEET WEST	N ALTA AV	\	21453(A) M.LOPEZ DA1903347
11/05/19	1514	TUE	1600 B N ALTA AV		100 FEET SOUTH	E NEBRASKA AV	\	22350 J.PINEDO DA1903444
11/22/19	1807	FRI	1600 B N ALTA AV	X		E NEBRASKA AV	\	22350 J.SILVA DA1903613
11/28/19	1252	THU	1000 B N ALTA AV			Unknown	\	E.SALDIVAR DA1903669
12/06/19	1455	FRI	1066 N ALTA AV			Unknown	\	A.CORDELL DA1903751
12/22/19	2015	SUN	1030 N ALTA AV			Oth Improper Driving	\	A.CORDELL DA1903952
01/22/20	1810	WED	1100 B N ALTA AV		22 FEET EAST	LINDARA AV	01 \	21850(A) C.MORENO DA2000225
09/01/20	1414	TUE	1000 B N ALTA AV			Unknown	\	J.JOBE DA2002212
10/04/20	2258	SUN	1000 B N ALTA AV			22108	\	J.AGUAYO DA2002524
10/05/20	1852	MON	1010 N ALTA AV			Oth Improper Driving	\	R.HERNANDEZ DA2002538
11/02/20	1338	MON	1100 B N ALTA AV			Oth Improper Driving	\	JGONZALEZ DA2002802
02/26/21	1641	FRI	1010 N ALTA AV			E SAGINAW AV	\	Oth Improper Driving J.PINEDO DA2100547
04/07/21	1307	WED	1600 B N ALTA AV		45 FEET SOUTH	E NEBRASKA AV	\	22107 M.ESTRADA DA2100939
04/28/21	1859	WED	1010 N ALTA AV		157 FEET NORTH	E SAGINAW AV	\	22108 A.CORDELL DA2101165
05/05/21	1219	WED	1800 B N ALTA AV		360 FEET NORTH	W NEBRASKA AV	\	22107 M.ESTRADA DA2101242
05/11/21	1853	TUE	1400 B N ALTA AV		44 FEET NORTH	E DAVIS DR	\	22350 C.MORENO DA2101317
05/27/21	1823	THU	1010 N ALTA AV			Oth Improper Driving	\	R.HERNANDEZ DA2101485
07/10/21	2144	SAT	1475 N ALTA AV		142 FEET WEST	N ALTA AV	\	23152(A) A.CORDELL DA2101933
07/13/21	1600	TUE	1171 N ALTA AV			Oth Improper Driving	\	J.SILVA DA2101954
09/16/21	1329	THU	1010 N ALTA AV			22108	\	M.CARDENAS DA2102694
10/04/21	0527	MON	1300 B N ALTA AV		100 FEET NORTH	E DAVIS DR	01 \	22350 C.MORENO DA2102926
10/17/21	1727	SUN	1500 B N ALTA AV		359 FEET SOUTH	E NEBRASKA AV	\	21804(A) A.LOERA DA2103069
11/10/21	1543	WED	1010 N ALTA AV			Oth Than Driver	\	J.GUZMAN DA2103352
11/23/21	1607	TUE	1000 B N ALTA AV	X		W SAGINAW AV	\	21453(A) J.GUZMAN DA2103492
12/12/21	1702	SUN	1030 N ALTA AV			EAST N ALTA AV	\	Oth Improper Driving M.ESTRADA DA2103687
12/15/21	1802	WED	1000 B N ALTA AV			Oth Improper Driving	\	C.ARIAS DA2103730

Record Count 75

SAGINAW - ALTA

Traffic Accident Report

Grouped and Sorted By Date and Time

Date	Time	Day	Location	Intersection/Distance	Cross Street	PCF	Number Inj/Killed	Incident No.
01/02/16	1406	SAT	100 B N ALTA AV	43 FEET NORTH	W ELMONTE WY	22350	\	J.MORENO DA1600016
01/03/16	2155	SUN	1000 B N ALTA AV		NORTH E SAGINAW AV	Oth Improper Driving	\	C.MORENO DA1600028
01/08/16	1856	FRI	100 B N ALTA AV			Oth Improper Driving	\	IDAVALOS DA1600104
02/02/16	1208	TUE	900 B N ALTA AV	X	E SAGINAW AV	21453(A)	01 \	P.PADAMA DA1600445
02/21/16	1127	SUN	200 B N ALTA AV	117 FEET SOUTH	E ADELAIDE WY	22350	\	M.NUNEZ DA1600688
03/02/16	0754	WED	888 N ALTA AV			Oth Improper Driving	\	S.MEDINA DA1600819
03/09/16	0826	WED	800 B N ALTA AV	X	W SAGINAW AV	Unknown	\	S.MEDINA DA1600920
03/10/16	1556	THU	700 B N ALTA AV			22350	\	S.MEDINA DA1600953
03/11/16	1633	FRI	1000 B N ALTA AV	X 36 FEET NORTH	E SAGINAW AV	Unknown	\	J.AYALA DA1600966
03/11/16	1707	FRI	1000 B N ALTA AV			Oth Improper Driving	\	J.AYALA DA1600968
04/04/16	1330	MON	300 B N ALTA AV	X 91 FEET SOUTH	E ADELAIDE WY	21658(A)	\	U.DEHARO DA1601288
04/08/16	1452	FRI	900 B N ALTA AV	X 15 FEET SOUTH	E SAGINAW AV	22107	01 \	J.LOPEZ DA1601352
04/10/16	0943	SUN	910 N ALTA AV			Oth Improper Driving	\	GARCIA.J DA1601380
04/12/16	1515	TUE	900 B N ALTA AV	X	E SAGINAW AV	Oth Improper Driving	\	M.WILDER DA1601431
05/23/16	1349	MON	700 B N ALTA AV	272 FEET SOUTH	W SAGINAW AV	22107	05 \	J.AYALA DA1601972
05/27/16	1847	FRI	100 B N ALTA AV	22 FEET NORTH	EL MONTE WAY	21453(B)	\	J.MORENO DA1602021
06/01/16	1011	WED	667 N ALTA AV			Oth Improper Driving	\	E.SALDIVAR DA1602078
06/03/16	2225	FRI	100 B N ALTA AV	39 FEET NORTH	EL MONTE	23152(A)/	\	C.GEORGES DA1602110
06/16/16	1947	THU	400 B N ALTA AV	X 50 FEET WEST	E NORTH WY	21802(A)	\	M.PEARCE DA1602284
07/14/16	2203	THU	500 B N ALTA AV			22350	\	U.DEHARO DA1602646
07/20/16	1213	WED	500 B N ALTA AV	X	E NORTH WY	22450(A)	01 \	R.CLIFTON DA1602711
08/25/16	1615	THU	600 B N ALTA AV	467 FEET NORTH	W NORTH WY	22350	\	P.PADAMA DA1603198
08/25/16	1639	THU	100 B N ALTA AV	X 25 FEET SOUTH	W ELMONTE WY	22107	\	M.PEARCE DA1603199
09/03/16	1732	SAT	393 N ALTA AV			Oth Improper Driving	\	GARCIA.J DA1603335
09/11/16	2004	SUN	1000 B N ALTA AV	X 214 FEET EAST	N ALTA AV	Unknown	\	G.LOREDO DA1603442
09/18/16	1315	SUN	900 B N ALTA AV		E SAGINAW AV	21453(A)	\	M.REYNA DA1603538
10/03/16	1920	MON	667 N ALTA AV			Oth Improper Driving	\	IDAVALOS DA1603764
10/10/16	1805	MON	100 B N ALTA AV			21802(A)	\	GARCIA.J DA1603866
10/14/16	1219	FRI	700 B N ALTA AV			22106	\	R.CLIFTON DA1603926
10/19/16	1812	WED	875 N ALTA AV	221 FEET NORTH	W SAGINAW AV	Oth Improper Driving	\	C.MORENO DA1604005
10/21/16	2248	FRI	800 B N ALTA AV	22 FEET SOUTH	W SAGINAW AV	21453(A)	\	U.DEHARO DA1604035
11/21/16	1230	MON	910 N ALTA AV			Oth Improper Driving	\	R.CLIFTON DA1604390
12/06/16	1554	TUE	400 B N ALTA AV			22107	\	N.CARNAHAN DA1604550
12/14/16	1105	WED	1000 B N ALTA AV			Oth Improper Driving	\	J.MORENO DA1604652
12/15/16	1754	THU	200 B N ALTA AV	202 FEET NORTH	W FRANKLIN WY	22350	01 \	C.MORENO DA1604666
01/08/17	2120	SUN	900 B N ALTA AV	X	EAST E SAGINAW AV	21453(A)	03 \	J.AGUAYO DA1700088
01/12/17	1201	THU	1000 B N ALTA AV			Oth Improper Driving	\	J.MORENO DA1700143
01/13/17	1218	FRI	1000 B N ALTA AV			Oth Improper Driving	\	J.MORENO DA1700159
02/16/17	0937	THU	800 B N ALTA AV	25 FEET NORTH	SAGINAW AVENUE	21453(A)	\	J.MORENO DA1700586
03/07/17	0710	TUE	1000 B N ALTA AV		E SAGINAW AV	21453(A)	\	R.CLIFTON DA1700826
04/27/17	0813	THU	100 B N ALTA AV			22350	\	IDAVALOS DA1701491
05/01/17	1819	MON	875 N ALTA AV		W SAGINAW AV	Oth Improper Driving	\	J.SILVA DA1701553
06/05/17	1624	MON	500 B N ALTA AV	56 FEET NORTH	E NORTH WY	Fell Asleep	\	J.AYALA DA1702027

Traffic Accident Report

Grouped and Sorted By Date and Time

Date	Time	Day	Location	Intersection/Distance	Cross Street	PCF	Number Inj/Killed	Incident No.
06/11/17	2047	SUN	1000 B N ALTA AV		NORTH E SAGINAW AV	Oth Improper Driving	\	C.MORENO DA1702107
06/29/17	0222	THU	200 B N ALTA AV	61 FEET	SOUTH E ADELAIDE WY	23123(A)	\	C.GEORGES DA1702343
07/27/17	1630	THU	800 B N ALTA AV	X	SAGINAW AVE	21453(A)	\	J.MORENO DA1702691
08/01/17	1824	TUE	724 N ALTA AV		SOUTH W SAGINAW AV	Oth Improper Driving	\	C.MORENO DA1702754
08/07/17	1653	MON	888 N ALTA AV		SOUTH E SAGINAW AV	Oth Improper Driving	\	C.MORENO DA1702815
09/02/17	2205	SAT	500 B N ALTA AV	233 FEET	NORTH E NORTH WY	23152(A)	\	M.WILDER DA1703171
09/08/17	1115	FRI	725 N ALTA AV			Oth Improper Driving	\	J.MORENO DA1703235
09/09/17	2020	SAT	500 B N ALTA AV	X 24 FEET	SOUTH E NORTH WY	21801(A)	\	G.LOREDO DA1703246
11/06/17	0718	MON	1000 B N ALTA AV			Oth Improper Driving	\	C.GEORGES DA1703937
12/14/17	1302	THU	800 B N ALTA AV	152 FEET	SOUTH E SAGINAW AV	22108	\	J.LOPEZ DA1704420
02/01/18	1659	THU	500 N ALTA AV	6 FEET	WEST ALTA	Unknown	\	B.MONTEJANO DA1800369
02/23/18	0953	FRI	700 B N ALTA AV	000 FEET	SOUTH W SAGINAW AV	22107	\	M.WILDER DA1800613
03/04/18	1233	SUN	1000 B N ALTA AV			22350	\	GARCIA.J DA1800709
03/17/18	1602	SAT	100 B N ALTA AV			22350	\	C.ARIAS DA1800857
03/27/18	1630	TUE	400 B N ALTA AV	X	W NORTH WY	21802(A)	\	J.SILVA DA1800969
04/05/18	1521	THU	1000 B N ALTA AV			22107	\	R.CLIFTON DA1801053
04/19/18	1740	THU	500 B N ALTA AV	X 40 FEET	NORTH W NORTH WY	21658(A)	\	J.GUZMAN DA1801198
05/23/18	1949	WED	875 N ALTA AV		W SAGINAW AV	Oth Improper Driving	\	J.SILVA DA1801605
06/01/18	1500	FRI	1000 B N ALTA AV			21801(A)	\	R.CLIFTON DA1801703
06/09/18	1727	SAT	900 B N ALTA AV	X	E SAGINAW AV	21453(A)	01 \	J.GUZMAN DA1801806
06/10/18	1908	SUN	1000 B N ALTA AV		W SAGINAW AV	Unknown	\	J.LOPEZ DA1801814
06/10/18	2155	SUN	100 B N ALTA AV		E ELMONTE WY	22107	\	J.LOPEZ DA1801820
06/22/18	1037	FRI	500 N ALTA AV	X	E NORTH WY	21802(A)	03 \	J.AGUAYO DA1801951
06/30/18	1121	SAT	1000 B N ALTA AV			22108	\	B.MONTEJANO DA1802042
07/14/18	1309	SAT	150 N ALTA AV			Oth Improper Driving	\	E.SALDIVAR DA1802205
07/29/18	1400	SUN	1000 B N ALTA AV			Oth Improper Driving	\	J.SILVA DA1802405
08/01/18	1519	WED	700 B N ALTA AV	29 FEET	WEST S ALTA AV	21801(A)	\	E.AGUAYO DA1802432
08/06/18	1512	MON	501 B N ALTA AV		SOUTH PRIVTE PARKING LOT	Oth Improper Driving	\	E.AGUAYO DA1802485
08/20/18	0740	MON	300 B N ALTA AV			22350	\	R.CLIFTON DA1802628
08/20/18	1517	MON	1000 B N ALTA AV	X	SAGINAW	Oth Improper Driving	\	E.SALDIVAR DA1802636
09/07/18	1236	FRI	1000 B N ALTA AV		SEQUOIA DR	Oth Improper Driving	\	J.AGUAYO DA1802848
09/26/18	1451	WED	100 B N ALTA AV			Oth Improper Driving	\	GARCIA.J DA1803088
10/15/18	2329	MON	725 N ALTA AV	154 FEET	WEST N ALTA AV	Oth Improper Driving	\	R.CLIFTON DA1803306
10/20/18	1428	SAT	800 B N ALTA AV	X	W SAGINAW AV	21453(A)	01 \	J.MORENO DA1803364
10/20/18	1503	SAT	725 N ALTA AV			Oth Improper Driving	\	A.CORDELL DA1803365
11/28/18	1115	WED	800 B N ALTA AV		SOUTH W SAGINAW AV	Unknown	\	JGONZALEZ DA1803815
12/12/18	1733	WED	800 B N ALTA AV	X 10 FEET	SOUTH W SAGINAW AV	Unknown	01 \	G.LOREDO DA1803996
12/15/18	0546	SAT	1000 B N ALTA AV	118 FEET	SOUTH LINDARA AV	Oth Improper Driving	\	J.GUZMAN DA1804026
12/20/18	1652	THU	1000 B N ALTA AV			Oth Improper Driving	\	M.LOPEZ DA1804086
12/28/18	1717	FRI	150 N ALTA AV	X 54 FEET	EAST N ALTA AV	Unknown	\	G.LOREDO DA1804167
12/30/18	1137	SUN	1000 B N ALTA AV			Oth Improper Driving	\	A.CORDELL DA1804178
01/20/19	1304	SUN	820 B N ALTA AV			22108	\	C.ARIAS DA1900185
03/08/19	1326	FRI	800 N ALTA AV			Oth Improper Driving	\	M.REYNA DA1900696

Traffic Accident Report

Grouped and Sorted By Date and Time

Date	Time	Day	Location	Intersection/Distance	Cross Street	PCF	Number Inj/Killed	Incident No.
03/15/19	1654	FRI	667 N ALTA AV			Oth Improper Driving	\	A.CORDELL DA1900754
03/19/19	1757	TUE	725 N ALTA AV			Oth Improper Driving	\	J.GUZMAN DA1900800
04/10/19	1431	WED	800 B N ALTA AV		W SAGINAW AV	22350	\	M.REYNA DA1901065
04/10/19	2135	WED	500 B N ALTA AV	41 FEET SOUTH	LIGHT POLE #1120	21658(A)	\	M.LOPEZ DA1901069
04/11/19	0744	THU	400 B N ALTA AV		E NORTH WY	21804(A)	01 \	M.REYNA DA1901071
04/15/19	1208	MON	888 N ALTA AV			22108	\	C.ARIAS DA1901107
04/30/19	1256	TUE	500 B N ALTA AV	X	W NORTH WY	22107	\	M.CARDENAS DA1901267
05/01/19	1526	WED	667 N ALTA AV			22108	\	M.CARDENAS DA1901286
05/02/19	1152	THU	725 N ALTA AV			Oth Improper Driving	\	M.REYNA DA1901294
05/05/19	1358	SUN	100 B N ALTA AV	X	EAST W ELMONTE WY	21658(A)	\	A.VERACRUZ DA1901340
05/08/19	1900	WED	276 N ALTA AV	254 FEET SOUTH	W ADELAIDE WY	21658(A)	\	J.QUEZADA DA1901389
05/15/19	1451	WED	725 N ALTA AV			22108	\	C.ARIAS DA1901479
05/28/19	1503	TUE	800 B N ALTA AV			Unknown	\	J.JOBE DA1901600
06/11/19	1344	TUE	100 B N ALTA AV	X	E ELMONTE WY	22107	\	J.AGUAYO DA1901748
06/22/19	0109	SAT	300 B N ALTA AV	20 FEET NORTH	E ADELAIDE WY	Unknown	\	M.CARDENAS DA1901850
07/06/19	1251	SAT	600 B N ALTA AV	366 FEET NORTH	W NORTH WY	22107	\	M.WILDER DA1902019
07/20/19	1923	SAT	820 N ALTA AV	X	W SAGINAW AV	Oth Improper Driving	\	J.AGUAYO DA1902184
07/28/19	1930	SUN	100 B N ALTA AV			Unknown	\	J.JOBE DA1902283
08/09/19	1427	FRI	400 B N ALTA AV	X	W NORTH WY	21804(B)	\	J.AGUAYO DA1902398
08/12/19	1237	MON	800 B N ALTA AV	59 FEET NORTH	E SAGINAW AV	22108	\	A.VERACRUZ DA1902424
09/30/19	1325	MON	800 B N ALTA AV		SOUTH E SAGINAW AV	22350	\	C.MORENO DA1903030
10/13/19	1932	SUN	800 B N ALTA AV	X		23152(A)	\	M.LOPEZ DA1903178
10/27/19	2010	SUN	1000 B N ALTA AV	25 FEET WEST	N ALTA AV	21453(A)	\	M.LOPEZ DA1903347
11/04/19	1542	MON	100 B N ALTA AV			22350	\	J.PINEDO DA1903435
11/05/19	0618	TUE	100 B N ALTA AV	5 FEET NORTH	E ELMONTE WY	22350	\	M.CARDENAS DA1903440
11/28/19	1252	THU	1000 B N ALTA AV			Unknown	\	E.SALDIVAR DA1903669
12/03/19	1633	TUE	100 B N ALTA AV		W FRANKLIN WY	22107	\	JGONZALEZ DA1903719
12/15/19	0909	SUN	100 B N ALTA AV	X	E ELMONTE WY	21453(B)	\	J.JOBE DA1903866
12/15/19	0918	SUN	800 B N ALTA AV	40 FEET SOUTH	E.SAGINAW	22350	\	E.SALDIVAR DA1903865
12/18/19	1306	WED	800 B N ALTA AV	X	E SAGINAW AV	22350	\	J.JOBE DA1903907
01/09/20	1148	THU	200 B N ALTA AV	X	79 FEET SOUTH E ADELAIDE WY	Oth Improper Driving	\	M.REYNA DA2000091
01/10/20	0554	FRI	800 B N ALTA AV	33 FEET WEST	W SAGINAW AV	Oth Improper Driving	\	M.CARDENAS DA2000096
02/04/20	0958	TUE	100 B N ALTA AV			Oth Improper Driving	\	E.SALDIVAR DA2000377
02/17/20	1951	MON	100 B N ALTA AV	93 FEET NORTH	W ELMONTE WY	22107	\	J.GUZMAN DA2000541
03/03/20	1513	TUE	500 B N ALTA AV		FEET NORTH E NORTH WY	22350	\	C.MORENO DA2000718
03/17/20	1538	TUE	875 N ALTA AV		W SAGINAW AV	Oth Improper Driving	\	R.HERNANDEZ DA2000872
05/13/20	1711	WED	800 B N ALTA AV	26 FEET NORTH	W SAGINAW AV	22350	\	M.CARDENAS DA2001324
05/14/20	1125	THU	300 B N ALTA AV			Unknown	\	R.CLIFTON DA2001327
06/06/20	1921	SAT	200 B N ALTA AV	282 FEET NORTH	E ELMONTE WY	22350	\	M.CARDENAS DA2001518
06/07/20	1608	SUN	800 B N ALTA AV	X	E. SAGINAW AVE.	21453(A)	\	J.JOBE DA2001525
06/08/20	1050	MON	800 B N ALTA AV		N L ST	Unknown	\	J.JOBE DA2001532
07/03/20	1116	FRI	200 B N ALTA AV	380 FEET NORTH	W ELMONTE WY	22108	\	J.PINEDO DA2001698
07/08/20	2110	WED	100 B N ALTA AV	X	E ELMONTE WY	21453(C)	\	M.LOPEZ DA2001740

Traffic Accident Report

Grouped and Sorted By Date and Time

Date	Time	Day	Location	Intersection/Distance	Cross Street	PCF	Number Inj/Killed	Incident No.
07/31/20	1821	FRI	800 B N ALTA AV			22350	\	M.LOPEZ DA2001906
09/01/20	1414	TUE	1000 B N ALTA AV			Unknown	\	J.JOBE DA2002212
10/04/20	2258	SUN	1000 B N ALTA AV			22108	\	J.AGUAYO DA2002524
10/26/20	1652	MON	800 B N ALTA AV	104 FEET SOUTH	W SAGINAW AV	22350	\	J.SILVA DA2002741
11/03/20	1001	TUE	900 B N ALTA AV	X 17 FEET WEST	E SAGINAW AV	Oth Improper Driving	\	M.REYNA DA2002809
11/15/20	1346	SUN	667 N ALTA AV			Oth Improper Driving	\	M.ESTRADA DA2002922
12/31/20	1205	THU	725 N ALTA AV			Oth Improper Driving	\	J.PINEDO DA2003304
01/07/21	0641	THU	800 B N ALTA AV		W SAGINAW AV	22350	\	R.HERNANDEZ DA2100050
01/14/21	1521	THU	900 B N ALTA AV	36 FEET SOUTH	E SAGINAW AV	Oth Improper Driving	\	J.GUZMAN DA2100116
01/16/21	1831	SAT	100 B N ALTA AV	X	E ELMONTE WY	21800(A)	\	A.CORDELL DA2100138
01/16/21	2038	SAT	944 N ALTA AV	173 FEET NORTH	E SAGINAW AV	Oth Improper Driving	\	A.CORDELL DA2100140
01/25/21	1737	MON	700 B N ALTA AV	305 FEET SOUTH	W SAGINAW AV	21804(A)	\	M.CARDENAS DA2100226
03/03/21	1436	WED	100 B N ALTA AV	19 FEET NORTH	W FRANKLIN WY	22350	\	J.GUZMAN DA2100592
03/11/21	1447	THU	100 B N ALTA AV			Oth Improper Driving	\	J.GUZMAN DA2100674
03/22/21	1354	MON	100 B N ALTA AV	133 FEET NORTH	W ELMONTE WY	22107	\	J.GUZMAN DA2100764
03/25/21	1357	THU	800 B N ALTA AV	X	E SAGINAW AV	21453(A)	01 \	M.ESTRADA DA2100799
04/03/21	1942	SAT	100 N ALTA AV			Oth Improper Driving	\	E.SALDIVAR DA2100896
04/19/21	1425	MON	150 N ALTA AV		NORTH E ELMONTE WY	Unknown	\	K.BABCOCK DA2101075
05/07/21	0748	FRI	900 B N ALTA AV	30 FEET SOUTH	E SAGINAW AV	Oth Improper Driving	\	M.REYNA DA2101265
05/19/21	1229	WED	100 B N ALTA AV	X	EL MONTE WAY	Unknown	\	J.JOBE DA2101404
06/22/21	1054	TUE	500 B N ALTA AV	107 FEET NORTH	W NORTH WY	Unknown	\	J.JOBE DA2101757
07/08/21	1530	THU	400 B N ALTA AV	97 FEET SOUTH	E NORTH WY	22108	\	J.AGUAYO DA2101910
07/10/21	1419	SAT	800 B N ALTA AV		FEET SOUTH E SAGINAW AV	Oth Improper Driving	\	M.REYNA DA2101929
07/21/21	1710	WED	800 B N ALTA AV		W SAGINAW AV	28104	\	R.HERNANDEZ DA2102037
08/07/21	1047	SAT	875 N ALTA AV			22108	\	J.AGUAYO DA2102207
09/03/21	0857	FRI	700 B N ALTA AV	276 FEET SOUTH	W SAGINAW AV	22107	\	A.CORDELL DA2102525
09/20/21	1928	MON	100 B N ALTA AV	189 FEET NORTH	E ELMONTE WY	22107	\	M.ESTRADA DA2102748
10/05/21	1754	TUE	600 B N ALTA AV	109 FEET NORTH	E NORTH WY	22108	\	J.JOBE DA2102951
10/22/21	2036	FRI	800 B N ALTA AV	X	W SAGINAW AV	Unknown	\	R.HERNANDEZ DA2103136
11/15/21	1959	MON	300 B N ALTA AV	10 FEET NORTH	W ADELAIDE WY	22350	\	A.LOERA DA2103411
11/19/21	0612	FRI	100 B N ALTA AV	X 65 FEET NORTH	W ELMONTE WY	22107	\	J.SILVA DA2103447
11/23/21	1607	TUE	1000 B N ALTA AV	X	W SAGINAW AV	21453(A)	\	J.GUZMAN DA2103492
12/15/21	1802	WED	1000 B N ALTA AV			Oth Improper Driving	\	C.ARIAS DA2103730
12/17/21	0656	FRI	500 B N ALTA AV	X	W NORTH WY	21802(A)	\	J.GUZMAN DA2103744
12/27/21	1234	MON	100 B N ALTA AV	28 FEET NORTH	W ELMONTE WY	22108	\	J.GUZMAN DA2103851

Record Count **164**

EL MONTE TO SIERRA**Traffic Accident Report**

Grouped and Sorted By Date and Time

Date	Time	Day	Location	Intersection/Distance	Cross Street	PCF	Number Inj/Killed	Incident No.
01/15/16	1314	FRI	100 B S ALTA AV	147 FEET SOUTH	W ELMONTE WY	22107	\	B.MONTEJANO DA1600187
01/31/16	1316	SUN	300 B S ALTA AV			22106	\	M.NUNEZ DA1600417
03/22/16	1641	TUE	375 S ALTA AV			Unknown	\	M.NUNEZ DA1601114
04/09/16	1126	SAT	100 B S ALTA AV	17 FEET SOUTH	W ELMONTE WY	Fell Asleep	01 \	GARCIA.J DA1601370
04/09/16	1729	SAT	393 S ALTA AV			Unknown	\	IDAVALOS DA1601374
04/15/16	0716	FRI	100 B S ALTA AV	X	E ELMONTE WY	Oth Improper Driving	\	M.NUNEZ DA1601445
04/18/16	1504	MON	303 S ALTA AV		PARKING LOT	Oth Improper Driving	\	S.MEDINA DA1601489
04/20/16	0926	WED	100 B S ALTA AV	X 10 FEET SOUTH	W ELMONTE WY	22107	\	M.PEARCE DA1601516
04/20/16	1208	WED	600 B S ALTA AV	X 5 FEET NORTH	SURABIAN CT	21453(A)	\	B.MONTEJANO DA1601521
05/02/16	2230	MON	100 B S ALTA AV		EL MONTE AND S. ALTA AVE	22107	\	C.GEORGES DA1601668
05/06/16	1736	FRI	501 S ALTA AV			Oth Improper Driving	\	J.MORENO DA1601738
05/29/16	1648	SUN	300 B S ALTA AV			Oth Improper Driving	\	J.MORENO DA1602041
06/06/16	1708	MON	100 B S ALTA AV			22350	\	J.MORENO DA1602145
06/10/16	1630	FRI	500 B S ALTA AV		W SIERRA WY	Unknown	\	J.AYALA DA1602235
07/17/16	1632	SUN	300 B S ALTA AV			Oth Improper Driving	\	M.NUNEZ DA1602675
08/27/16	1708	SAT	393 S ALTA AV	X	NORTH SURABIAN CT	Oth Improper Driving	\	J.AGUAYO DA1603229
09/26/16	1418	MON	393 S ALTA AV		PARKING LOT	Oth Improper Driving	\	J.AYALA DA1603652
10/12/16	0730	WED	501 S ALTA AV		W SIERRA WY	Oth Improper Driving	\	P.PADAMA DA1603890
10/14/16	1010	FRI	501 S ALTA AV			22106	\	R.CLIFTON DA1603925
10/19/16	1022	WED	100 B S ALTA AV	X		22107	\	R.CLIFTON DA1603997
11/04/16	1635	FRI	100 B S ALTA AV	10 FEET EAST	S ALTA AV	21950(A)	\	C.MORENO DA1604204
11/06/16	1447	SUN	135 S ALTA AV			Oth Improper Driving	\	P.PADAMA DA1604222
11/28/16	1024	MON	393 S ALTA AV			Oth Improper Driving	\	J.MORENO DA1604456
12/16/16	1640	FRI	100 B S ALTA AV	5 FEET SOUTH	EL MONTE	21802(A)	\	J.MORENO DA1604678
12/22/16	0545	THU	600 B S ALTA AV			22106	\	B.MONTEJANO DA1604745
02/12/17	1849	SUN	393 S ALTA AV			Oth Improper Driving	\	M.LOPEZ DA1700538
02/23/17	1725	THU	393 S ALTA AV			Oth Improper Driving	\	J.MORENO DA1700659
03/10/17	2012	FRI	393 S ALTA AV			Oth Improper Driving	\	N.CARNAHAN DA1700892
03/18/17	1207	SAT	393 S ALTA AV			Oth Improper Driving	\	J.MORENO DA1701006
04/10/17	1134	MON	100 B S ALTA AV	X 23 FEET SOUTH	E ELMONTE WY	22350	\	R.CLIFTON DA1701265
04/15/17	1619	SAT	400 B S ALTA AV	X	N URUAPAN DR	21453(A)	\	J.MORENO DA1701336
04/16/17	2010	SUN	100 B S ALTA AV	X	E ELMONTE WY	22106	\	J.SILVA DA1701351
04/19/17	0709	WED	393 S ALTA AV			Oth Improper Driving	\	IDAVALOS DA1701377
05/10/17	0346	WED	300 B S ALTA AV	139 FEET NORTH	SURABIAN CT	22450(B)	\	C.GEORGES DA1701669
06/07/17	1614	WED	393 S ALTA AV			Oth Improper Driving	\	J.MORENO DA1702059
06/17/17	1850	SAT	300 B S ALTA AV	X	N M ST	Unknown	\	G.LOREDO DA1702193
06/18/17	2110	SUN	393 S ALTA AV			Oth Improper Driving	\	M.REYNA DA1702203
06/19/17	1704	MON	501 S ALTA AV			Unknown	\	C.ARIAS DA1702215
07/26/17	1145	WED	400 B S ALTA AV			22106	\	R.CLIFTON DA1702679
08/06/17	2030	SUN	100 B S ALTA AV			22350	\	C.ARIAS DA1702801
08/07/17	1226	MON	100 B S ALTA AV	270 FEET SOUTH	EL MONTE WAY	22350	\	J.MORENO DA1702812
08/12/17	0044	SAT	200 B S ALTA AV	117 FEET SOUTH	N L ST	23152(A)/	\	J.SILVA DA1702882
09/03/17	1337	SUN	393 S ALTA AV			Oth Improper Driving	\	L.MALDONADO DA1703177

Traffic Accident Report

Grouped and Sorted By Date and Time

Date	Time	Day	Location	Intersection/Distance	Cross Street	PCF	Number Inj/Killed	Incident No.
09/03/17	1644	SUN	100 B S ALTA AV	X 9 FEET WEST	W ELMONTE WY	23152(E)	\	B.MONTEJANO DA1703179
09/12/17	0821	TUE	375 S ALTA AV			Unknown	\	E.SALDIVAR DA1703273
09/28/17	1630	THU	100 B S ALTA AV	X	EL MONTE WAY.	Oth Improper Driving	\	J.JOBE DA1703477
10/16/17	1142	MON	100 B S ALTA AV			Oth Improper Driving	\	C.GEORGES DA1703695
11/27/17	1433	MON	200 B S ALTA AV			21804(A)	\	C.GEORGES DA1704215
11/30/17	0516	THU	393 S ALTA AV			22107	\	GARCIA.J DA1704256
12/04/17	1908	MON	393 S ALTA AV		PARKING LOT	22108	\	J.SILVA DA1704311
12/10/17	1907	SUN	300 B S ALTA AV			22107	\	R.CLIFTON DA1704379
02/14/18	2152	WED	400 B S ALTA AV			Oth Improper Driving	\	R.CLIFTON DA1800516
02/19/18	1823	MON	393 S ALTA AV		SOUTH SURABIAN DR	Oth Improper Driving	\	J.GUZMAN DA1800566
02/24/18	1740	SAT	300 B S ALTA AV			22108	\	B.MONTEJANO DA1800625
03/02/18	1523	FRI	393 S ALTA AV			Oth Improper Driving	\	G.LOREDO DA1800686
03/04/18	1325	SUN	300 B S ALTA AV			Oth Improper Driving	\	C.GEORGES DA1800711
03/16/18	1029	FRI	393 S ALTA AV			Unknown	\	E.AGUAYO DA1800836
03/23/18	1315	FRI	393 S ALTA AV			Oth Improper Driving	\	GARCIA.J DA1800929
03/23/18	1801	FRI	600 B S ALTA AV	18 FEET SOUTH	N O ST	Oth Improper Driving	\	M.REYNA DA1800931
03/28/18	1015	WED	393 S ALTA AV			Oth Improper Driving	\	M.WLDER DA1800979
04/22/18	2209	SUN	393 S ALTA AV		PRIVATE PROPERTY	Oth Improper Driving	\	J.SILVA DA1801242
05/16/18	1439	WED	300 B S ALTA AV			Oth Improper Driving	\	J.GUZMAN DA1801516
05/18/18	1744	FRI	100 B S ALTA AV	30 FEET SOUTH	EL MONTE WAY	21800(A)	\	J.MORENO DA1801551
05/22/18	1911	TUE	100 B S ALTA AV	FEET SOUTH	EL MONTE WAY	Oth Improper Driving	\	G.LOREDO DA1801576
06/02/18	1518	SAT	501 S ALTA AV			Oth Improper Driving	\	E.SALDIVAR DA1801713
06/04/18	1849	MON	393 S ALTA AV			Oth Improper Driving	\	J.MORENO DA1801741
06/17/18	1729	SUN	300 B S ALTA AV	13 FEET WEST	URUAPAN	23152(A)/	\	M.LOPEZ DA1801889
07/15/18	1818	SUN	200 B S ALTA AV	853 FEET NORTH	SURABIAN CT	22350	\	J.MORENO DA1802219
09/10/18	1013	MON	393 S ALTA AV			Oth Improper Driving	\	J.MARTIN DA1802871
09/17/18	1844	MON	393 S ALTA AV			22108	\	C.ARIAS DA1802957
09/19/18	1842	WED	300 B S ALTA AV		SURABIAN CT	Unknown	\	M.LOPEZ DA1802984
10/05/18	1537	FRI	501 S ALTA AV			Oth Improper Driving	\	J.MARTIN DA1803189
10/21/18	2133	SUN	100 S ALTA AV	66 FEET EAST	W ELMONTE WY	23152(A)/	\	E.AGUAYO DA1803378
12/14/18	1320	FRI	393 S ALTA AV			Oth Improper Driving	\	M.CARDENAS DA1804017
01/03/19	1503	THU	100 B S ALTA AV	X	W ELMONTE WY	21658(A)	\	JGONZALEZ DA1900031
01/18/19	1319	FRI	393 S ALTA AV			Unknown	\	JGONZALEZ DA1900160
02/14/19	1910	THU	100 B S ALTA AV	187 FEET SOUTH	W ELMONTE WY	22107	\	J.MARTIN DA1900462
03/11/19	0900	MON	600 B S ALTA AV	X	S O ST	22108	\	J.AGUAYO DA1900712
03/18/19	1450	MON	393 S ALTA AV		NORTH SURABIAN CT	Oth Improper Driving	\	C.MORENO DA1900788
04/01/19	2101	MON	100 B S ALTA AV			Unknown	\	A.CORDELL DA1900952
04/06/19	1117	SAT	200 B S ALTA AV	502 FEET SOUTH	W ELMONTE WY	Oth Than Driver	\	M.REYNA DA1901007
04/17/19	1730	WED	100 B S ALTA AV			22350	\	M.NUNEZ DA1901121
05/01/19	1905	WED	393 S ALTA AV	X	FEET WEST S ALTA AV	Oth Improper Driving	\	G.LOREDO DA1901288
05/06/19	1426	MON	400 B S ALTA AV			22350	\	C.ARIAS DA1901355
05/10/19	0155	FRI	393 S ALTA AV			Oth Improper Driving	\	R.CLIFTON DA1901414
06/11/19	1643	TUE	300 B S ALTA AV	284 FEET NORTH	N M ST.	22107	\	J.SILVA DA1901749

Traffic Accident Report

Grouped and Sorted By Date and Time

Date	Time	Day	Location	Intersection/Distance	Cross Street	PCF	Number Inj/Killed	Number	Incident No.
06/14/19	1450	FRI	501 S ALTA AV			Oth Improper Driving	\	J.GUZMAN	DA1901769
08/14/19	1355	WED	100 S ALTA AV			22108	\	C.ARIAS	DA1902443
08/19/19	0825	MON	501 S ALTA AV	606 FEET EAST	SAMANTHA WY	Oth Improper Driving	\	E.AGUAYO	DA1902505
09/21/19	0118	SAT	200 B S ALTA AV	X 120 FEET SOUTH	N L ST	23152(A)	\	A.VERACRUZ	DA1902907
09/30/19	2353	MON	501 S ALTA AV			22107	\	M.CARDENAS	DA1903042
10/11/19	2205	FRI	400 B S ALTA AV	X 40 FEET SOUTH	S/C /L OF URUAPAN	22350	05 \	JGONZALEZ	DA1903164
10/14/19	2203	MON	393 S ALTA AV			Oth Improper Driving	\	J.AGUAYO	DA1903190
11/21/19	1412	THU	600 B S ALTA AV	X 233 FEET SOUTH	SURABIAN CT	Oth Improper Driving	01 \	G.LOREDO	DA1903599
11/23/19	0233	SAT	600 B S ALTA AV	X 12 FEET NORTH	W SIERRA WY	23152(A)	\	J.PINEDO	DA1903619
01/11/20	1426	SAT	100 B S ALTA AV	X 130 FEET SOUTH	W ELMONTE WY	Oth Improper Driving	\	M.REYNA	DA2000112
02/24/20	2122	MON	100 B S ALTA AV	7 FEET EAST	S ALTA AV	21800(A)	\	M.LOPEZ	DA2000620
03/01/20	2223	SUN	393 S ALTA AV		SURABIAN CT	Oth Improper Driving	\	A.CORDELL	DA2000697
04/07/20	1631	TUE	100 B S ALTA AV	90 FEET SOUTH	W TULARE ST	21804(A)	\	M.LOPEZ	DA2001067
05/14/20	1322	THU	300 B S ALTA AV	X 20 FEET EAST	SURABIAN DR	Oth Improper Driving	\	M.REYNA	DA2001330
05/26/20	1025	TUE	500 B S ALTA AV	20 FEET SOUTH	N URUAPAN DR	21703	\	J.PINEDO	DA2001419
05/26/20	1238	TUE	393 S ALTA AV			Oth Improper Driving	\	R.CLIFTON	DA2001421
08/05/20	0920	WED	500 B S ALTA AV	29 FEET NORTH	SAMANTHA WY	22350	\	J.JOBE	DA2001946
08/11/20	1407	TUE	500 B S ALTA AV	X	SURABIAN CT	21453(A)	\	J.PINEDO	DA2002017
08/11/20	1414	TUE	500 B S ALTA AV			Oth Than Driver	\	M.NUNEZ	DA2002018
08/15/20	2224	SAT	100 B S ALTA AV	21 FEET SOUTH	W ELMONTE WY	22100(B)	\	J.GUZMAN	DA2002065
08/25/20	0728	TUE	100 B S ALTA AV	195 FEET SOUTH	E ELMONTE WY	22350	\	J.PINEDO	DA2002047
12/07/20	1503	MON	501 S ALTA AV		EAST SAMANTHA WY	Oth Improper Driving	\	M.ESTRADA	DA2003116
12/26/20	2006	SAT	300 B S ALTA AV	X 3 FEET SOUTH	SURABIAN DR.	21453(A)	01 \	J.SILVA	DA2003256
01/11/21	1045	MON	400 B S ALTA AV	X	N URUAPAN DR	21453(A)	\	J.GUZMAN	DA2100083
01/27/21	1000	WED	501 S ALTA AV		PARKING LOT	Oth Improper Driving	\	J.GUZMAN	DA2100242
02/09/21	1938	TUE	100 B S ALTA AV	X	W ELMONTE WY	21453(A)	\	J.AGUILAR	DA2100376
03/05/21	1114	FRI	393 S ALTA AV	X	WEST S ALTA AV	Oth Improper Driving	\	K.BABCOCK	DA2100611
03/09/21	1636	TUE	100 B S ALTA AV	121 FEET EAST	E ELMONTE WY	22107	\	M.CARDENAS	DA2100658
03/23/21	1910	TUE	300 B S ALTA AV	200 FEET NORTH	SURABIAN DR	21804(A)	\	C.MORENO	DA2100781
03/27/21	2344	SAT	503 S ALTA AV			22108	\	J.AGUAYO	DA2100831
04/24/21	1451	SAT	600 B S ALTA AV	46 FEET NORTH	S O ST	Oth Improper Driving	\	J.PINEDO	DA2101122
05/22/21	1342	SAT	300 B S ALTA AV	X 28 FEET NORTH	SURABIAN CT	21453(A)	03 \	M.REYNA	DA2101434
06/09/21	1558	WED	300 B S ALTA AV	331 FEET NORTH	SURABIAN CT	21703	01 \	J.JOBE	DA2101635
06/11/21	2350	FRI	100 B S ALTA AV	10 FEET SOUTH	E ELMONTE WY	22107	\	J.AGUILAR	DA2101663
06/17/21	2130	THU	100 B S ALTA AV	X	E ELMONTE WY	Unknown	\	J.PINEDO	DA2101728
06/27/21	0923	SUN	100 B S ALTA AV			Unknown	\	J.JOBE	DA2101801
06/27/21	2102	SUN	393 S ALTA AV		SURABIAN CT	Oth Improper Driving	\	R.HERNANDEZ	DA2101809
07/02/21	1217	FRI	135 S ALTA AV			Oth Improper Driving	\	M.CARDENAS	DA2101860
09/08/21	0402	WED	393 B S ALTA AV	X	SURABIAN CT	22108	\	J.PINEDO	DA2102573
09/15/21	0002	WED	393 S ALTA AV	125 FEET NORTH	SURABIAN CT	Oth Improper Driving	\	M.REYNA	DA2102662
09/24/21	1410	FRI	393 S ALTA AV		OFF STREET PARKING LOT	Oth Improper Driving	\	K.BABCOCK	DA2102791
10/27/21	1242	WED	501 S ALTA AV		W SIERRA WY	22107	\	M.CARDENAS	DA2103187
11/24/21	1922	WED	100 B S ALTA AV	X	S ALTA AV	22107	\	R.HERNANDEZ	DA2103510

10/6/2022

Traffic Accident Report

Grouped and Sorted By Date and Time

Date	Time	Day	Location	Intersection/Distance	Cross Street	PCF	Number Inj/Killed	Incident No.
12/14/21	0118	TUE	393 S ALTA AV	WEST	S ALTA AV	23152(B)	\	M. ESTRADA DA2103704
Record Count								130

SIERRA - KAMM

Traffic Accident Report

Grouped and Sorted By Date and Time

Date	Time	Day	Location	Intersection/Distance	Cross Street	PCF	Number Inj/Killed	Incident No.
02/03/16	0644	WED	1500 B S ALTA AV			22350	\	C.GEORGES DA1600450
03/19/16	2356	SAT	1600 B S ALTA AV		NORTH E KAMM AV	23152(A)/	\	C.MORENO DA1601083
04/20/16	1208	WED	600 B S ALTA AV	X 5 FEET	NORTH SURABIAN CT	21453(A)	\	B.MONTEJANO DA1601521
06/29/16	1545	WED	800 B S ALTA AV			Unknown	\	E.SALDIVAR DA1602448
12/04/16	1532	SUN	800 S ALTA AV			22350	\	R.CLIFTON DA1604541
12/22/16	0545	THU	600 B S ALTA AV			22106	\	B.MONTEJANO DA1604745
01/12/17	2037	THU	1100 B S ALTA AV	152 FEET	SOUTH S Q ST	Oth Improper Driving	\	J.AYALA DA1700147
02/05/17	0951	SUN	700 B S ALTA AV	X 10 FEET	EAST W WHITTAKER ST	21453(A)	\	M.PEARCE DA1700450
04/04/17	1352	TUE	900 B S ALTA AV	X 14 FEET	SOUTH W TULARE ST	21950(A)	01 \	M.WILDER DA1701208
04/12/17	1153	WED	1000 B S ALTA AV	130 FEET	SOUTH S Q ST	22350	\	J.MORENO DA1701290
05/02/17	1900	TUE	700 B S ALTA AV	X	S Q ST	21801(A)	\	E.AGUAYO DA1701563
07/09/17	1728	SUN	680 S ALTA AV			Oth Than Driver	\	R.CLIFTON DA1702485
08/05/17	1459	SAT	1600 B S ALTA AV			Unknown	\	R.CLIFTON DA1702785
08/20/17	1540	SUN	1600 B S ALTA AV		NORTH KAMM AVE	22350	\	J.JOBE DA1702985
11/20/17	1349	MON	1500 B S ALTA AV			Oth Improper Driving	\	C.GEORGES DA1704125
11/26/17	0659	SUN	1400 S ALTA AV			Fell Asleep	\	C.GEORGES DA1704195
12/05/17	1333	TUE	1400 B S ALTA AV			Oth Improper Driving	\	C.GEORGES DA1704322
12/08/17	0853	FRI	800 B S ALTA AV	X	W TULARE ST	21801(A)	01 \	J.LOPEZ DA1704354
01/19/18	0821	FRI	1500 B S ALTA AV	10 FEET	NORTH E KAMM AV	Oth Improper Driving	\	M.WILDER DA1800208
03/03/18	2144	SAT	700 B S ALTA AV	71 FEET	SOUTH W WHITTAKER ST	22350	\	M.CARDENAS DA1800706
03/22/18	0952	THU	680 S ALTA AV		NORTH S O ST	Oth Improper Driving	\	E.AGUAYO DA1800916
03/23/18	1801	FRI	600 B S ALTA AV	18 FEET	SOUTH N O ST	Oth Improper Driving	\	M.REYNA DA1800931
03/31/18	1504	SAT	680 S ALTA AV		S O ST	Unknown	\	E.AGUAYO DA1801006
09/20/18	0808	THU	900 B S ALTA AV	X	W WHITTAKER ST	22107	\	J.MORENO DA1802989
03/11/19	0900	MON	600 B S ALTA AV	X	S O ST	22106	\	J.AGUAYO DA1900712
03/15/19	0725	FRI	1500 B S ALTA AV	X	E KAMM AV	Unknown	\	JGONZALEZ DA1900748
03/15/19	0743	FRI	1600 B S ALTA AV			Oth Improper Driving	\	M.REYNA DA1900749
05/09/19	0257	THU	800 B S ALTA AV			22107	\	R.CLIFTON DA1901395
05/25/19	1538	SAT	1000 S ALTA AV			22107	\	C.ARIAS DA1901575
09/04/19	2111	WED	800 B S ALTA AV	X 168 FEET	NORTH Q STREET	22107	\	G.LOREDO DA1902705
09/05/19	0506	THU	700 B S ALTA AV	X 89 FEET	SOUTH W TULARE ST	22350	\	R.CLIFTON DA1902708
09/20/19	1621	FRI	800 B S ALTA AV	X 17 FEET	NORTH W TULARE ST	21801(A)	01 \	G.LOREDO DA1902903
10/11/19	1022	FRI	900 B S ALTA AV	41 FEET	SOUTH E TULARE ST	22107	\	J.JOBE DA1903155
10/11/19	1447	FRI	1600 B S ALTA AV	X	W KAMM AV	Oth Improper Driving	\	E.SALDIVAR DA1903158
11/21/19	1412	THU	600 B S ALTA AV	X 233 FEET	SOUTH SURABIAN CT	Oth Improper Driving	01 \	G.LOREDO DA1903599
11/23/19	0233	SAT	600 B S ALTA AV	X 12 FEET	NORTH W SIERRA WY	23152(A)	\	J.PINEDO DA1903619
03/08/20	1629	SUN	800 B S ALTA AV	39 FEET	WEST S Q ST	22350	\	J.GUZMAN DA2000775
04/10/20	2155	FRI	900 B S ALTA AV	109 FEET	SOUTH S Q ST	23152(A)	\	J.PINEDO DA2001083
08/07/20	2314	FRI	1400 B S ALTA AV	710 FEET	NORTH E KAMM AV	22350	01 \	C.MORENO DA2001978
08/18/20	1349	TUE	1200 B S ALTA AV	X	NORTH KAMM AVE	Unknown	\	J.JOBE DA2002090
08/25/20	1237	TUE	1000 B S ALTA AV	X 23 FEET	SOUTH S Q ST	21801(A)	01 \	J.JOBE DA2002148
10/18/20	2328	SUN	800 B S ALTA AV	52 FEET	SOUTH W TULARE ST	23152(B)	\	J.SILVA DA2002674
11/28/20	2348	SAT	1400 B S ALTA AV	837 FEET	NORTH E KAMM AV	Fell Asleep	01 \	A.LOERA DA2003025

Traffic Accident Report

Grouped and Sorted By Date and Time

Date	Time	Day	Location	Intersection/Distance	Cross Street	PCF	Number Inj/Killed		Incident No.
12/01/20	0132	TUE	700 B S ALTA AV	53 FEET SOUTH	W SIERRA WY	22350	\	J.AGUAYO	DA2003049
02/03/21	2255	WED	800 B S ALTA AV		W SIERRA WY	20002(A)	\	R.HERNANDEZ	DA2100312
02/09/21	1940	TUE	700 B S ALTA AV	42 FEET NORTH	W SIERRA WY	22350	\	M.CARDENAS	DA2100377
04/24/21	1451	SAT	600 B S ALTA AV	46 FEET NORTH	S O ST	Oth Improper Driving	\	J.PINEDO	DA2101122
09/23/21	1446	THU	800 B S ALTA AV	X	W TULARE ST	21802(A)	\	J.GUZMAN	DA2102781
10/04/21	1921	MON	1600 B S ALTA AV		KAMM AVE	Oth Improper Driving	\	J.JOBE	DA2102937
10/05/21	0241	TUE	700 B S ALTA AV	25 FEET NORTH	W SIERRA WY	Oth Improper Driving	\	M.REYNA	DA2102941
Record Count									50

KAMM - CITY

Traffic Accident Report

Grouped and Sorted By Date and Time

Date	Time	Day	Location	Intersection/Distance	Cross Street	PCF	Number Inj/Killed	Incident No.
04/29/16	1856	FRI	1900 B S ALTA AV		E KAMM AV	22350	\	E.MARTINEZ DA1601642
06/14/16	1735	TUE	1700 B S ALTA AV	X	E KAMM AV	Fell Asleep	\	M.NUNEZ DA1602256
08/16/17	1236	WED	1700 B S ALTA AV			22350	\	R.CLIFTON DA1702934
12/23/17	0723	SAT	1700 B S ALTA AV	X 300 FEET SOUTH	E KAMM AV	Unknown	\	M.PEARCE DA1704507
07/16/18	1420	MON	1700 B S ALTA AV	X	KAMM AVE	22350	\	J.MARTIN DA1802224
11/16/18	1419	FRI	2000 B S ALTA AV	375 FEET SOUTH	E KAMM AV	Fell Asleep	\	A.CORDELL DA1803684
08/27/19	1557	TUE	1700 B S ALTA AV	68 FEET NORTH	E KAMM AV	Oth Improper Driving	\	E.SALDIVAR DA1902605
07/22/21	1156	THU	1700 B S ALTA AV	X	E KAMM AV	Unknown	\	M.NUNEZ DA2102043
12/24/21	1906	FRI	2000 B S ALTA AV	1297 FEET SOUTH	KAMM AVE.	Unknown	\	J.JOBE DA2103826

Record Count 9

ATA - MONTE VISTA
100 - 800

~~700 - 800~~
Traffic Accident Report
Grouped and Sorted By Date and Time

Date	Time	Day	Location	Intersection/Distance	Cross Street	PCF	Number Inj/Killed	Incident No.
01/05/16	1417	TUE	500 B W ELMONTE WY	X 200 FEET WEST	EUCLID AV	21461(A)	\	M.PEARCE DA1600054
01/24/16	1510	SUN	780 W ELMONTE WY			22106	\	U.DEHARO DA1600311
01/31/16	1159	SUN	700 B W ELMONTE WY			22106	\	M.NUNEZ DA1600414
02/03/16	1753	WED	100 B W ELMONTE WY	216 FEET WEST	ALTA AVENUE	22350	\	J.MORENO DA1600457
02/04/16	1639	THU	400 B W ELMONTE WY	X	EUCLID AV	21801(A)	\	J.MORENO DA1600481
02/10/16	1352	WED	770 W ELMONTE WY			Oth Improper Driving	\	B.MONTEJANO DA1600549
02/16/16	1314	TUE	200 B W ELMONTE WY	X 0 FEET WEST	ARKONA	22100(B)	\	U.DEHARO DA1600625
02/20/16	1034	SAT	770 W ELMONTE WY			Oth Improper Driving	\	B.MONTEJANO DA1600680
02/23/16	1731	TUE	770 B W ELMONTE WY			Oth Improper Driving	\	E.SALDIVAR DA1600707
03/16/16	1159	WED	770 W ELMONTE WY			Oth Improper Driving	\	B.MONTEJANO DA1601035
03/22/16	1058	TUE	400 B W ELMONTE WY	X 200 FEET SOUTH	W ELMONTE WY	21801(A)	\	M.PEARCE DA1601111
03/23/16	2016	WED	800 B W ELMONTE WY			Oth Improper Driving	\	M.REYNA DA1601131
03/24/16	1355	THU	770 W ELMONTE WY		PARKING LOT	Unknown	\	S.MEDINA DA1601137
03/30/16	1925	WED	770 W ELMONTE WY			Unknown	\	M.LOPEZ DA1601222
04/09/16	1313	SAT	770 W ELMONTE WY			Oth Improper Driving	\	P.PADAMA DA1601371
04/11/16	1119	MON	770 W ELMONTE WY			Oth Improper Driving	\	P.PADAMA DA1601392
04/16/16	1752	SAT	100 B W ELMONTE WY	X 206 FEET WEST	ALTA	22350	\	J.MORENO DA1601463
04/17/16	1342	SUN	700 B W ELMONTE WY			22106	\	M.NUNEZ DA1601477
04/19/16	1220	TUE	100 B W ELMONTE WY	X 10 FEET SOUTH	N ALTA AV	22107	\	M.PEARCE DA1601502
04/27/16	1130	WED	300 B W ELMONTE WY	59 FEET EAST	EUCLID AV	22350	\	U.DEHARO DA1601611
05/01/16	1650	SUN	770 B W ELMONTE WY			Oth Improper Driving	\	E.SALDIVAR DA1601665
05/09/16	1903	MON	700 B W ELMONTE WY		EAST ALICE AV	21703	\	GARCIA.J DA1601779
05/16/16	0602	MON	770 W ELMONTE WY			Oth Improper Driving	\	IDAVALOS DA1601866
05/16/16	1854	MON	700 B W ELMONTE WY			Unknown	\	M.NUNEZ DA1601874
05/17/16	0951	TUE	500 B W ELMONTE WY			Oth Improper Driving	\	J.LOPEZ DA1601880
05/26/16	2156	THU	800 B W ELMONTE WY	X 68 FEET SOUTH	ALICE AV	22450(A)	\	U.DEHARO DA1602005
05/29/16	0944	SUN	500 B W ELMONTE WY	401 FEET WEST	EUCLID AV	21804(A)	\	J.AYALA DA1602038
05/29/16	1605	SUN	400 B W ELMONTE WY		EUCLID AV	22350	\	E.MARTINEZ DA1602040
06/01/16	2048	WED	300 W ELMONTE WY			22107	\	M.NUNEZ DA1602087
06/05/16	2025	SUN	400 B W ELMONTE WY		EUCLID AV	Oth Improper Driving	\	E.MARTINEZ DA1602128
06/05/16	2025	SUN	400 B W ELMONTE WY		EUCLID AV	Oth Improper Driving	\	E.MARTINEZ DA1602138
06/06/16	1732	MON	770 W ELMONTE WY		PRIVATE PROPERTY	Oth Improper Driving	\	J.MARTIN DA1602148
06/09/16	1305	THU	770 W ELMONTE WY			Oth Than Driver	\	P.PADAMA DA1602185
06/23/16	1523	THU	450 W ELMONTE WY			Oth Improper Driving	\	GARCIA.J DA1602377
06/26/16	1251	SUN	770 W ELMONTE WY		PARKING LOT	Unknown	\	J.AYALA DA1602420
06/29/16	0520	WED	300 B W ELMONTE WY	24 FEET SOUTH	EUCLID AV	12500(A)	01 \	U.DEHARO DA1602445
07/12/16	2210	TUE	770 W ELMONTE WY		UNKNOWN	Unknown	\	M.WILDER DA1602619
07/13/16	1117	WED	770 W ELMONTE WY			Oth Improper Driving	\	E.SALDIVAR DA1602623
08/12/16	1908	FRI	400 B W ELMONTE WY			Oth Improper Driving	\	M.REYNA DA1603023
08/13/16	2033	SAT	770 W ELMONTE WY		EAST MONTE VISTA DR	Oth Improper Driving	\	C.MORENO DA1603035
08/25/16	1521	THU	400 B W ELMONTE WY			22107	\	J.LOPEZ DA1603197
08/26/16	1045	FRI	600 B W ELMONTE WY			21804(A)	\	C.ARIAS DA1603210
08/28/16	0700	SUN	770 W ELMONTE WY			Oth Improper Driving	\	N.CARNAHAN DA1603254

ACTA MONTE VISTA
100 - 800

Traffic Accident Report

Grouped and Sorted By Date and Time

Date	Time	Day	Location	Intersection/Distance	Cross Street	PCF	Number Inj/Killed	Incident No.
09/11/16	2347	SUN	770 W ELMONTE WY			Oth Improper Driving	\	J.LOPEZ DA1603440
09/16/16	0008	FRI	770 W ELMONTE WY		PARKING LOT	22350	\	R.CLIFTON DA1603506
09/22/16	1756	THU	770 W ELMONTE WY			Oth Improper Driving	\	C.ARIAS DA1603595
09/28/16	1424	WED	500 B W ELMONTE WY			22106	\	R.CLIFTON DA1603694
10/14/16	1740	FRI	100 B W ELMONTE WY	186 FEET WEST	S ALTA AV	22350	\	C.MORENO DA1603931
10/28/16	1724	FRI	770 W ELMONTE WY			22106	\	M.LOPEZ DA1604121
11/02/16	1410	WED	770 B W ELMONTE WY			Oth Improper Driving	\	E.SALDIVAR DA1604174
11/02/16	1536	WED	500 B W ELMONTE WY	254 FEET WEST	EUCLID AV	21804(A)	\	N.CARNAHAN DA1604175
11/03/16	0022	THU	770 W ELMONTE WY		FEET EAST MONTE VISTA DR	Oth Improper Driving	\	C.MORENO DA1604184
11/04/16	1504	FRI	700 B W ELMONTE WY	X 400 FEET SOUTH	DICKEY AV	22106	\	M.PEARCE DA1604203
11/09/16	1524	WED	500 B W ELMONTE WY			21804(B)	\	E.SALDIVAR DA1604267
11/18/16	1941	FRI	800 B W ELMONTE WY		MONTE VISTA DR	Oth Improper Driving	\	J.LOPEZ DA1604365
11/23/16	1418	WED	500 B W ELMONTE WY			Oth Improper Driving	\	M.NUNEZ DA1604409
12/02/16	1818	FRI	200 B W ELMONTE WY	X 77 FEET WEST	N ARKONA ST	22350	\	S.MEDINA DA1604519
12/07/16	0825	WED	400 B W ELMONTE WY		PARKING LOT	Oth Improper Driving	\	S.MEDINA DA1604582
12/12/16	1136	MON	300 B W ELMONTE WY			22350	\	N.CARNAHAN DA1604620
12/18/16	1430	SUN	700 W ELMONTE WY	X 600 FEET NORTH	SURABIAN CT	Oth Improper Driving	\	M.PEARCE DA1604704
12/19/16	1232	MON	770 W ELMONTE WY		MONTE VISTA DR	Oth Improper Driving	\	P.PADAMA DA1604716
12/27/16	1739	TUE	100 B W ELMONTE WY	265 FEET WEST	ALTA AVENUE	22350	\	J.MORENO DA1604802
01/02/17	1951	MON	770 W ELMONTE WY			Oth Than Driver	\	GARCIA.J DA1700029
01/09/17	1711	MON	200 B W ELMONTE WY	181 FEET EAST	ARKONA	22350	\	J.AYALA DA1700113
01/13/17	1411	FRI	770 W ELMONTE WY			Oth Improper Driving	\	IDAVALOS DA1700160
01/17/17	1856	TUE	100 B W ELMONTE WY			22350	\	N.CARNAHAN DA1700201
01/24/17	1023	TUE	450 W ELMONTE WY			Oth Improper Driving	\	J.MORENO DA1700290
03/05/17	0647	SUN	770 W ELMONTE WY			Oth Improper Driving	\	J.SILVA DA1700797
03/15/17	0800	WED	400 B W ELMONTE WY		EUCLID AV	Oth Improper Driving	\	P.PADAMA DA1700946
03/15/17	1533	WED	770 W ELMONTE WY			Oth Improper Driving	\	J.MORENO DA1700956
03/17/17	2358	FRI	517 B W ELMONTE WY			Oth Improper Driving	\	N.CARNAHAN DA1701002
03/18/17	1348	SAT	770 W ELMONTE WY			Oth Improper Driving	\	J.MORENO DA1701007
03/26/17	2104	SUN	770 W ELMONTE WY	338 FEET EAST	MONTE VISTA DR	Oth Improper Driving	\	M.LOPEZ DA1701101
04/01/17	1440	SAT	400 B W ELMONTE WY		EAST PARKING LOT	Unknown	\	E.AGUAYO DA1701183
04/14/17	1125	FRI	800 B W ELMONTE WY	X 35 FEET EAST	ALICE AV	22350	\	R.CLIFTON DA1701319
04/15/17	1221	SAT	770 W ELMONTE WY			Oth Improper Driving	\	J.MORENO DA1701332
04/21/17	2234	FRI	517 W ELMONTE WY			Oth Improper Driving	\	J.LOPEZ DA1701422
04/23/17	1344	SUN	450 W ELMONTE WY			Oth Improper Driving	\	E.AGUAYO DA1701440
04/29/17	1055	SAT	770 W ELMONTE WY			Oth Improper Driving	\	IDAVALOS DA1701519
05/02/17	1352	TUE	200 B W ELMONTE WY			22350	\	J.MORENO DA1701557
05/02/17	1626	TUE	200 B W ELMONTE WY	326 FEET WEST	ALTA AVENUE	21801(A)	\	J.MORENO DA1701559
05/02/17	1824	TUE	100 B W ELMONTE WY			21801(A)	01 \	J.AYALA DA1701561
05/10/17	1151	WED	750 W ELMONTE WY			Oth Improper Driving	\	J.MORENO DA1701675
05/21/17	1440	SUN	400 B W ELMONTE WY			21801(A)	\	IDAVALOS DA1701816
05/21/17	1515	SUN	200 B W ELMONTE WY	223 FEET EAST	S ARKONA ST	21801(A)	\	J.AYALA DA1701817
06/02/17	2108	FRI	100 B W ELMONTE WY	91 FEET WEST	ALTA AVENUE	22350	\	J.MORENO DA1701991

Traffic Accident Report

Grouped and Sorted By Date and Time

Date	Time	Day	Location	Intersection/Distance	Cross Street	PCF	Number Inj/Killed	Incident No.
06/04/17	2317	SUN	770 W ELMONTE WY			Oth Improper Driving	\	J.LOPEZ DA1702016
06/08/17	1458	THU	770 W ELMONTE WY	X 500 FEET EAST	MONTE VISTA DR	22106	\	M.PEARCE DA1702070
06/12/17	1042	MON	770 W ELMONTE WY			Oth Improper Driving	\	IDAVALOS DA1702113
07/09/17	1916	SUN	770 W ELMONTE WY			Oth Improper Driving	\	C.ARIAS DA1702487
07/15/17	1013	SAT	500 B W ELMONTE WY	158 FEET WEST	EUCLID AV	Oth Improper Driving	\	E.SALDIVAR DA1702549
07/28/17	2103	FRI	100 B W ELMONTE WY	X FEET WEST	S ALTA AV	Oth Improper Driving	\	G.LOREDO DA1702712
08/05/17	1000	SAT	100 B W ELMONTE WY			22107	\	R.CLIFTON DA1702783
08/15/17	2246	TUE	517 W ELMONTE WY	263 FEET NORTH	W ELMONTE WY	23152(A)/	\	M.LOPEZ DA1702925
08/23/17	1730	WED	770 W ELMONTE WY			22106	\	J.SILVA DA1703037
08/29/17	1257	TUE	800 B W ELMONTE WY			21802(A)	\	J.MORENO DA1703111
08/30/17	1836	WED	500 B W ELMONTE WY			Oth Improper Driving	\	E.AGUAYO DA1703129
09/11/17	2214	MON	500 B W ELMONTE WY	249 FEET WEST	EUCLID AV	23152(E)	\	J.MORENO DA1703268
10/01/17	1526	SUN	770 B W ELMONTE WY			Oth Improper Driving	\	C.GEORGES DA1703512
10/07/17	1907	SAT	700 W ELMONTE WY			Oth Improper Driving	\	GARCIA.J DA1703592
10/14/17	1540	SAT	770 W ELMONTE WY			Oth Improper Driving	\	M.PEARCE DA1703675
10/14/17	1630	SAT	770 W ELMONTE WY			22106	\	J.SILVA DA1703676
10/21/17	1448	SAT	100 B W ELMONTE WY			22350	\	M.LOPEZ DA1703759
10/25/17	1940	WED	770 W ELMONTE WY			Oth Improper Driving	\	G.LOREDO DA1703815
11/09/17	1138	THU	200 B W ELMONTE WY	125 FEET WEST	EUCLID AV	Oth Improper Driving	\	M.WILDER DA1703987
11/09/17	1737	THU	700 B W ELMONTE WY			22350	\	C.ARIAS DA1703991
11/09/17	1813	THU	647 W ELMONTE WY	409 FEET EAST	DICKEY AV	Unknown	\	J.JOBE DA1703992
11/14/17	1635	TUE	100 B W ELMONTE WY	335 FEET WEST	S ALTA AV	22107	\	J.SILVA DA1704046
11/15/17	1512	WED	770 W ELMONTE WY			Unknown	\	J.LOPEZ DA1704060
11/16/17	1849	THU	450 W ELMONTE WY		WEST EUCLID AV	Oth Improper Driving	\	C.MORENO DA1704081
11/19/17	1454	SUN	700 B W ELMONTE WY			Oth Improper Driving	\	E.SALDIVAR DA1704118
12/02/17	1021	SAT	770 W ELMONTE WY	X 600 FEET EAST	MONTE VISTA DR	Unknown	\	M.PEARCE DA1704280
12/13/17	2030	WED	770 W ELMONTE WY			Unknown	\	C.ARIAS DA1704413
12/14/17	1122	THU	200 B W ELMONTE WY	X 175 FEET WEST	EUCLID AV	22350	01 \	E.SALDIVAR DA1704417
12/18/17	1016	MON	770 B W ELMONTE WY			Oth Improper Driving	\	M.REYNA DA1704462
12/18/17	1722	MON	770 W ELMONTE WY			Unknown	\	C.ARIAS DA1704468
12/24/17	1749	SUN	700 B W ELMONTE WY			22350	01 \	R.CLIFTON DA1704521
12/24/17	1843	SUN	700 B W ELMONTE WY			21801(A)	02 \	R.CLIFTON DA1704522
12/28/17	1635	THU	770 W ELMONTE WY			Unknown	\	G.LOREDO DA1704546
01/06/18	1750	SAT	200 B W ELMONTE WY			21703	\	J.JOBE DA1800061
01/12/18	1611	FRI	300 B W ELMONTE WY			22350	\	GARCIA.J DA1800144
01/13/18	1921	SAT	100 B W ELMONTE WY			Oth Improper Driving	\	M.REYNA DA1800159
01/18/18	1408	THU	770 W ELMONTE WY			Oth Improper Driving	\	J.MORENO DA1800203
01/21/18	2201	SUN	770 W ELMONTE WY			Oth Improper Driving	\	A.CORDELL DA1900201
01/22/18	1346	MON	770 W ELMONTE WY			Oth Improper Driving	\	J.MORENO DA1800241
01/22/18	1840	MON	400 B W ELMONTE WY		PARKLING LOT	22106	\	J.SILVA DA1800246
02/03/18	0946	SAT	770 W ELMONTE WY			22106	\	GARCIA.J DA1800388
02/05/18	1635	MON	770 W ELMONTE WY		EAST MONTE VISTA DR	Oth Improper Driving	\	C.MORENO DA1800409
02/08/18	1753	THU	400 B W ELMONTE WY	X 20 FEET SOUTH	EUCLID AV	22350	\	M.PEARCE DA1800452

Traffic Accident Report

Grouped and Sorted By Date and Time

Date	Time	Day	Location	Intersection/Distance	Cross Street	PCF	Number Inj/Killed	Incident No.
02/13/18	2025	TUE	500 B W ELMONTE WY	256 FEET WEST	EUCLID AV	21801(A)	\	J.GUZMAN DA1800507
02/16/18	0927	FRI	800 B W ELMONTE WY	X 10 FEET SOUTH	MONTE VISTA DR	Oth Improper Driving	\	M.WILDER DA1800532
03/03/18	1812	SAT	770 W ELMONTE WY			Oth Improper Driving	\	J.MORENO DA1800703
03/06/18	2053	TUE	517 W ELMONTE WY			Oth Improper Driving	\	M.LOPEZ DA1800739
03/12/18	1340	MON	770 W ELMONTE WY			Oth Improper Driving	\	C.GEORGES DA1800803
03/13/18	1312	TUE	770 B W ELMONTE WY			23152(E)	\	C.GEORGES DA1800815
03/19/18	1432	MON	770 W ELMONTE WY			Oth Improper Driving	\	J.MORENO DA1800882
03/22/18	1558	THU	200 W ELMONTE WY	486 FEET WEST	W ELMONTE WY	Unknown	\	E.AGUAYO DA1800922
04/04/18	1510	WED	770 B W ELMONTE WY			Unknown	\	C.GEORGES DA1801175
04/13/18	1015	FRI	700 B W ELMONTE WY			Unknown	\	R.CLIFTON DA1801133
04/13/18	1528	FRI	770 B W ELMONTE WY			22350	\	B.MONTEJANO DA1801135
04/14/18	1428	SAT	450 W ELMONTE WY			22106	\	B.MONTEJANO DA1801143
05/09/18	1854	WED	500 B W ELMONTE WY		WEST EUCLID AV	Oth Improper Driving	\	C.MORENO DA1801425
05/11/18	1840	FRI	770 B W ELMONTE WY			Oth Improper Driving	\	B.MONTEJANO DA1801459
05/13/18	1311	SUN	770 W ELMONTE WY		NORTH PRIVATE PARKING LOT	Oth Improper Driving	\	E.AGUAYO DA1801474
05/17/18	1002	THU	450 W ELMONTE WY			22106	\	M.CARDENAS DA1801524
05/17/18	1447	THU	770 W ELMONTE WY			22106	\	M.CARDENAS DA1801525
05/17/18	1508	THU	770 W ELMONTE WY	X 758 FEET SOUTH	W ELMONTE WY	12500(A)	\	G.LOREDO DA1801527
05/18/18	0956	FRI	700 B W ELMONTE WY	150 FEET WEST	DICKEY AV	Unknown	\	J.JOBE DA1801541
05/26/18	1517	SAT	770 W ELMONTE WY		MONTE VISTA DR	Oth Improper Driving	\	J.AGUAYO DA1801634
05/31/18	0844	THU	300 B W ELMONTE WY			Unknown	\	J.JOBE DA1801686
06/01/18	1246	FRI	770 B W ELMONTE WY			Unknown	\	J.JOBE DA1801701
06/01/18	1454	FRI	517 W ELMONTE WY		EUCLID AV	Oth Improper Driving	\	J.AGUAYO DA1801704
06/01/18	1850	FRI	400 B W ELMONTE WY	45 FEET EAST	EUCLID AV	23152(A)/	\	M.LOPEZ DA1801706
06/03/18	2100	SUN	770 W ELMONTE WY			Unknown	\	M.LOPEZ DA1801729
06/04/18	0718	MON	770 W ELMONTE WY			Unknown	\	R.CLIFTON DA1801732
06/05/18	1708	TUE	600 B W ELMONTE WY	X FEET		22350	\	G.LOREDO DA1801753
06/06/18	1130	WED	450 W ELMONTE WY		MONTE VISTA DR	Oth Improper Driving	\	J.AGUAYO DA1801775
06/11/18	1219	MON	700 W ELMONTE WY			22107	\	R.CLIFTON DA1801822
06/19/18	1821	TUE	770 W ELMONTE WY			Oth Improper Driving	\	J.GUZMAN DA1801909
06/26/18	2145	TUE	100 B W ELMONTE WY	X EAST	S ALTA AV	Oth Improper Driving	\	M.REYNA DA1801998
06/27/18	1200	WED	770 W ELMONTE WY		EAST	Oth Than Driver	\	J.JOBE DA1802032
06/27/18	1228	WED	517 W ELMONTE WY			Oth Than Driver	\	R.CLIFTON DA1802005
06/30/18	1229	SAT	700 B W ELMONTE WY			22450(A)	\	B.MONTEJANO DA1802044
07/03/18	2206	TUE	700 B W ELMONTE WY			22350	\	GARCIA.J DA1802083
07/13/18	1420	FRI	450 W ELMONTE WY		EUCLID AV	22106	\	J.AGUAYO DA1802196
07/16/18	1046	MON	521 W ELMONTE WY			Oth Improper Driving	\	R.CLIFTON DA1802223
07/17/18	2103	TUE	400 B W ELMONTE WY	X 205 FEET WEST	EUCLID AV	22350	01 \	J.SILVA DA1802242
07/17/18	2140	TUE	200 B W ELMONTE WY	X	ARKONA ST	21801(A)	\	M.CARDENAS DA1802243
07/29/18	2041	SUN	100 B W ELMONTE WY		WEST ALTA AVENUE	22107	\	J.MORENO DA1802393
07/31/18	1739	TUE	700 B W ELMONTE WY			Oth Improper Driving	\	M.NUNEZ DA1802423
08/03/18	1657	FRI	200 B W ELMONTE WY	15 FEET EAST	POLE #44600	22107	01 \	M.LOPEZ DA1802457
08/23/18	1518	THU	400 B W ELMONTE WY	652 FEET WEST	ARKONA	21801(A)	\	J.AGUAYO DA1802669

Traffic Accident Report

Grouped and Sorted By Date and Time

Date	Time	Day	Location	Intersection/Distance	Cross Street	PCF	Number Inj/Killed	Incident No.
09/02/18	1836	SUN	100 B W ELMONTE WY	X 305 FEET WEST	S ALTA AV	21801(A)	01 \	GARCIA.J DA1802787
09/05/18	2204	WED	770 W ELMONTE WY			Oth Improper Driving	\	J.MARTIN DA1802826
09/16/18	2157	SUN	400 B W ELMONTE WY	X 30 FEET WEST	EUCLID AV	21453(C)	01 \	E.AGUAYO DA1802941
09/28/18	1552	FRI	770 W ELMONTE WY			Oth Improper Driving	\	GARCIA.J DA1803120
10/05/18	0902	FRI	400 B W ELMONTE WY			22350	\	J.MARTIN DA1803185
10/16/18	1235	TUE	100 B W ELMONTE WY	FEET WEST	S ALTA AV	22350	\	C.MORENO DA1803311
10/26/18	0845	FRI	770 W ELMONTE WY			Oth Improper Driving	\	A.CORDELL DA1803434
10/26/18	1038	FRI	770 W ELMONTE WY			22106	\	GARCIA.J DA1803437
10/31/18	1235	WED	700 B W ELMONTE WY			Oth Improper Driving	\	JGONZALEZ DA1803496
11/05/18	1010	MON	450 W ELMONTE WY			Oth Improper Driving	\	J.MORENO DA1803557
11/08/18	1311	THU	700 B W ELMONTE WY			22350	01 \	R.CLIFTON DA1803598
11/24/18	1302	SAT	100 B W ELMONTE WY			21804(B)	\	GARCIA.J DA1803771
11/24/18	1812	SAT	440 W ELMONTE WY			Oth Improper Driving	\	GARCIA.J DA1803777
12/01/18	1539	SAT	450 W ELMONTE WY			Unknown	\	C.ARIAS DA1803865
12/07/18	1658	FRI	500 B W ELMONTE WY	X 310 FEET EAST	DICKEY AV	21801(A)	03 \	G.LOREDO DA1803938
12/09/18	0951	SUN	770 W ELMONTE WY			Oth Improper Driving	\	A.CORDELL DA1803959
12/14/18	2015	FRI	700 B W ELMONTE WY	X 300 FEET SOUTH	W ELMONTE WY	Oth Improper Driving	\	G.LOREDO DA1804021
12/26/18	1756	WED	400 B W ELMONTE WY	292 FEET WEST	POWER POLE# 894717	22107	\	M.LOPEZ DA1804142
12/31/18	1630	MON	770 W ELMONTE WY			Unknown	\	J.GUZMAN DA1804186
01/01/19	1518	TUE	770 W ELMONTE WY			Oth Improper Driving	\	J.MARTIN DA1900007
01/05/19	1127	SAT	770 W ELMONTE WY			Oth Improper Driving	\	J.MARTIN DA1900044
01/16/19	1741	WED	100 B W ELMONTE WY	X WEST	S ALTA AV	Oth Improper Driving	\	G.LOREDO DA1900140
01/31/19	2017	THU	700 B W ELMONTE WY	306 FEET EAST	DICKEY AV	21801(A)	\	G.LOREDO DA1900302
02/05/19	1812	TUE	100 B W ELMONTE WY	X 16 FEET WEST	N ALTA AV	21453(B)	\	G.LOREDO DA1900357
02/11/19	1518	MON	600 B W ELMONTE WY	344 FEET EAST	DICKEY AV	22107	\	M.CARDENAS DA1900416
02/13/19	1631	WED	770 W ELMONTE WY			Oth Improper Driving	\	J.GUZMAN DA1900446
02/13/19	1846	WED	100 B W ELMONTE WY	X	S ALTA AV	22350	\	J.MARTIN DA1900449
02/15/19	2154	FRI	500 B W ELMONTE AV			Oth Improper Driving	\	R.CLIFTON DA1900477
02/16/19	1804	SAT	200 B W ELMONTE WY			22350	\	M.LOPEZ DA1900493
02/21/19	2152	THU	100 B W ELMONTE WY	284 FEET WEST	S ALTA AV	21658(A)	\	J.GUZMAN DA1900541
02/23/19	1410	SAT	770 W ELMONTE WY			Unknown	\	G.LOREDO DA1900555
02/28/19	1340	THU	400 B W ELMONTE WY			21804(A)	\	C.ARIAS DA1900618
02/28/19	2147	THU	600 B W ELMONTE WY			22106	\	M.LOPEZ DA1900624
03/08/19	1512	FRI	200 B W ELMONTE WY	230 FEET EAST	S ARKONA ST	21802(A)	\	JGONZALEZ DA1900697
03/11/19	0930	MON	770 W ELMONTE WY			22106	\	C.ARIAS DA1900711
03/12/19	1036	TUE	700 W ELMONTE WY			22107	\	C.ARIAS DA1900726
03/15/19	1201	FRI	100 B W ELMONTE WY	94 FEET NORTH	S ALTA AVE	22350	\	E.AGUAYO DA1900753
03/18/19	1253	MON	800 B W ELMONTE WY			21658(A)	\	J.SILVA DA1900781
03/25/19	1722	MON	770 W ELMONTE WY			Oth Improper Driving	\	J.GUZMAN DA1900867
03/29/19	0756	FRI	200 B W ELMONTE WY	X	S ARKONA ST	Oth Improper Driving	\	J.AGUAYO DA1900910
04/04/19	1638	THU	170 W ELMONTE WY			Unknown	\	A.CORDELL DA1900987
04/05/19	2014	FRI	700 W ELMONTE WY	37 FEET WEST	W ELMONTE WY	22106	\	M.LOPEZ DA1901000
04/11/19	1722	THU	200 B W ELMONTE WY			22350	\	M.LOPEZ DA1901077

Traffic Accident Report

Grouped and Sorted By Date and Time

Date	Time	Day	Location	Intersection/Distance	Cross Street	PCF	Number Inj/Killed	Incident No.
04/12/19	1412	FRI	450 W ELMONTE WY			Unknown	\	JGONZALEZ DA1901084
04/13/19	1610	SAT	770 W ELMONTE WY			22106	\	A.CORDELL DA1901093
04/20/19	1227	SAT	770 W ELMONTE WY			Oth Improper Driving	\	M.REYNA DA1901152
04/20/19	1736	SAT	448 W ELMONTE WY			Oth Improper Driving	\	J.SILVA DA1901158
04/23/19	1103	TUE	770 W ELMONTE WY	X	MONTE VISTA DR	22106	\	J.AGUAYO DA1901183
04/26/19	1052	FRI	170 W ELMONTE WY			Oth Improper Driving	\	M.REYNA DA1901219
05/03/19	0458	FRI	200 B W ELMONTE WY	X	N ARKONA ST	21950(A)	01 \	R.CLIFTON DA1901305
05/16/19	1449	THU	100 B W ELMONTE WY	X	EAST S ARKONA ST	22107	\	A.VERACRUZ DA1901490
05/19/19	1920	SUN	770 W ELMONTE WY			Unknown	\	A.CORDELL DA1901519
05/23/19	1245	THU	100 B W ELMONTE WY		WEST N ALTA AV	21804(A)	\	A.VERACRUZ DA1901559
05/24/19	1650	FRI	500 B W ELMONTE WY	X	FEET WEST EUCLID AV	Oth Improper Driving	\	G.LOREDO DA1901568
05/30/19	1857	THU	770 W ELMONTE WY		W ELMONTE WY	Oth Improper Driving	\	M.CARDENAS DA1901620
06/18/19	1723	TUE	500 B W ELMONTE WY	X	EUCLID AV	22350	\	J.SILVA DA1901822
06/20/19	0900	THU	450 W ELMONTE WY	X	EUCLID AV	Oth Improper Driving	\	J.AGUAYO DA1902119
06/21/19	1537	FRI	200 B W ELMONTE WY			Oth Improper Driving	\	J.GUZMAN DA1901847
06/27/19	1427	THU	400 B W ELMONTE WY	X	EUCLID AV	22350	\	J.AGUAYO DA1901919
06/29/19	1600	SAT	770 W ELMONTE WY			Oth Improper Driving	\	J.GUZMAN DA1901944
07/10/19	1329	WED	770 W ELMONTE WY			Unknown	\	C.ARIAS DA1902065
07/13/19	1135	SAT	400 W ELMONTE WY			22106	\	C.ARIAS DA1902095
07/15/19	1444	MON	100 B W ELMONTE WY	43	FEET WEST N ALTA AV	22107	\	A.VERACRUZ DA1902120
07/20/19	1531	SAT	200 W ELMONTE WY			21804(A)	\	C.ARIAS DA1902182
07/22/19	2216	MON	770 B W ELMONTE WY			Oth Than Driver	\	JGONZALEZ DA1902210
07/28/19	1358	SUN	700 B W ELMONTE WY	25	FEET SOUTH W ELMONTE WY	Oth Improper Driving	\	M.WILDER DA1902270
08/04/19	0137	SUN	800 B W ELMONTE WY	X	127 FEET EAST ALICE AV	22107	\	R.CLIFTON DA1902338
08/11/19	2138	SUN	800 B W ELMONTE WY	X	MONTE VISTA DR	21453(A)	02 \	J.MARTIN DA1902419
08/17/19	1613	SAT	400 B W ELMONTE WY	276	FEET WEST EUCLID AV	Oth Improper Driving	\	J.GUZMAN DA1902485
08/18/19	1950	SUN	770 W ELMONTE WY			22106	\	J.GUZMAN DA1902500
08/23/19	1708	FRI	500 B W ELMONTE WY	396	FEET EAST DICKEY AV	Oth Improper Driving	\	M.REYNA DA1902555
08/25/19	1458	SUN	100 B W ELMONTE WY	338	FEET WEST S ALTA AV	21801(A)	\	J.JOBE DA1902572
08/25/19	1928	SUN	770 W ELMONTE WY			Oth Improper Driving	\	J.SILVA DA1902574
08/26/19	0831	MON	400 B W ELMONTE WY	17	FEET EAST EUCLID AV	Oth Than Driver	\	E.SALDIVAR DA1902582
08/26/19	1457	MON	770 B W ELMONTE WY			Oth Improper Driving	\	E.SALDIVAR DA1902589
08/27/19	1810	TUE	770 B W ELMONTE WY	501	FEET SOUTH W ELMONTE WY	22106	\	M.LOPEZ DA1902607
09/06/19	1459	FRI	200 B W ELMONTE WY	50	FEET EAST EUCLID AV	22350	\	A.VERACRUZ DA1902730
09/13/19	2054	FRI	450 W ELMONTE WY			22106	\	A.CORDELL DA1902827
09/29/19	1724	SUN	450 B W ELMONTE WY			Oth Improper Driving	\	J.SILVA DA1903020
10/02/19	2030	WED	700 B W ELMONTE WY			Unknown	\	JGONZALEZ DA1903061
10/05/19	0816	SAT	400 B W ELMONTE WY	X	EUCLID AV	21453(A)	01 \	J.AGUAYO DA1903091
10/09/19	1522	WED	450 W ELMONTE WY	197	FEET SOUTH W ELMONTE WY	Unknown	01 \	J.SILVA DA1903140
10/09/19	1812	WED	200 B W ELMONTE WY	X	341 FEET WEST S ALTA AV	22107	\	C.ARIAS DA1903142
10/12/19	1754	SAT	450 W ELMONTE WY			22106	\	A.CORDELL DA1903171
10/17/19	0930	THU	200 B W ELMONTE WY			Unknown	\	J.JOBE DA1903223
10/25/19	1632	FRI	770 W ELMONTE WY		PARKING LOT	22106	\	J.GUZMAN DA1903323

Traffic Accident Report

Grouped and Sorted By Date and Time

Date	Time	Day	Location	Intersection/Distance	Cross Street	PCF	Number Inj/Killed	Incident No.
10/27/19	1244	SUN	400 B W ELMONTE WY	X	EUCLID AV	Oth Improper Driving	\	J.AGUAYO DA1903340
10/30/19	1905	WED	100 W ELMONTE WY	X 386 FEET WEST	S ALTA AV	Unknown	\	C.ARIAS DA1903380
11/06/19	1204	WED	770 W ELMONTE WY			Unknown	\	J.JOBE DA1903456
11/07/19	0847	THU	700 B W ELMONTE WY			Oth Improper Driving	\	E.SALDIVAR DA1903462
11/26/19	1209	TUE	700 B W ELMONTE WY	X	DICKEY AV	21804(A)	\	J.AGUAYO DA1903653
11/28/19	1755	THU	100 B W ELMONTE WY	28 FEET SOUTH	W ELMONTE WY	22107	\	M.LOPEZ DA1903670
11/29/19	1033	FRI	777 W ELMONTE WY		W ELMONTE WY	Unknown	\	J.JOBE DA1903673
11/30/19	1500	SAT	700 B W ELMONTE WY		WALMART PARKING LOT	Unknown	\	J.JOBE DA1903677
12/02/19	1528	MON	400 B W ELMONTE WY		EUCLID AV	22350	\	R.HERNANDEZ DA1903707
12/04/19	1129	WED	100 B W ELMONTE WY	X 353 FEET WEST	S ALTA AV	21804(A)	\	G.LOREDO DA1903725
12/07/19	1543	SAT	770 W ELMONTE WY		SOUTH W ELMONTE WY	Oth Improper Driving	\	C.MORENO DA1903768
12/14/19	1634	SAT	770 W ELMONTE WY			Oth Improper Driving	\	A.CORDELL DA1903857
12/17/19	1856	TUE	770 W ELMONTE WY			Oth Than Driver	\	M.REYNA DA1903897
01/05/20	1539	SUN	700 B W ELMONTE WY		UNKNOWN	Oth Improper Driving	\	M.REYNA DA2000046
01/08/20	1025	WED	770 W ELMONTE WY			Oth Improper Driving	\	J.SILVA DA2000080
01/21/20	1027	TUE	770 W ELMONTE WY	X	MONTE VISTA DR	22106	\	J.AGUAYO DA2000202
01/28/20	0951	TUE	700 B W ELMONTE WY	13 FEET EAST	W DICKEY'S W PROLONGATION	21804(A)	01 \	J.MARTIN DA2000295
02/05/20	1830	WED	400 B W ELMONTE WY			Unknown	\	JGONZALEZ DA2000407
03/02/20	1749	MON	700 B W ELMONTE WY	642 FEET EAST	DICKEY AV	22350	\	JGONZALEZ DA2000707
04/07/20	1719	TUE	647 W ELMONTE WY			22517	\	A.CORDELL DA2001068
04/12/20	1254	SUN	770 W ELMONTE WY		MONTE VISTA DR	Oth Improper Driving	\	J.MARTIN DA2001098
04/14/20	1449	TUE	700 B W ELMONTE WY			Oth Improper Driving	\	M.NUNEZ DA2001109
04/16/20	1648	THU	770 W ELMONTE WY			22106	\	M.LOPEZ DA2001124
05/05/20	1125	TUE	448 W ELMONTE WY			Unknown	\	A.LOERA DA2001262
05/08/20	2332	FRI	800 B W ELMONTE WY	73 FEET EAST	ALICE AV	Unknown	\	M.CARDENAS DA2001287
05/09/20	0957	SAT	770 W ELMONTE WY			22106	\	C.ARIAS DA2001290
05/13/20	2041	WED	450 W ELMONTE WY		EUCLID AV	Oth Improper Driving	\	M.CARDENAS DA2001325
05/22/20	1535	FRI	100 B W ELMONTE WY		S ALTA AV	Oth Improper Driving	\	M.REYNA DA2001401
06/03/20	1700	WED	800 B W ELMONTE WY		ALICE AV	Unknown	\	JGONZALEZ DA2001495
06/04/20	1654	THU	450 W ELMONTE WY			22106	\	M.LOPEZ DA2001507
06/30/20	2006	TUE	100 B W ELMONTE WY	X	S ALTA AV	22350	\	JGONZALEZ DA2001676
07/02/20	1256	THU	100 B W ELMONTE WY	172 FEET WEST	S ALTA AV	22107	\	M.NUNEZ DA2001687
07/02/20	1521	THU	300 B W ELMONTE WY	X	EUCLID AV	Unknown	\	J.JOBE DA2001688
07/05/20	1953	SUN	500 B W ELMONTE WY			Unknown	\	M.LOPEZ DA2001724
07/12/20	1939	SUN	770 W ELMONTE WY			Oth Improper Driving	\	J.SILVA DA2001769
07/20/20	0929	MON	700 B W ELMONTE WY		WEST W ELMONTE WY	22107	\	M.NUNEZ DA2001815
07/25/20	1645	SAT	770 W ELMONTE WY		PRIVATE PROPERTY	Oth Improper Driving	\	M.CARDENAS DA2001850
08/01/20	1213	SAT	517 W ELMONTE WY			Unknown	\	C.ARIAS DA2001914
08/06/20	1648	THU	770 W ELMONTE WY			Unknown	\	JGONZALEZ DA2001965
08/09/20	1115	SUN	770 W ELMONTE WY			Oth Improper Driving	\	J.AGUAYO DA2001992
08/13/20	1647	THU	400 B W ELMONTE WY	60 FEET WEST	EUCLID AV	22350	\	M.LOPEZ DA2002042
08/13/20	1803	THU	770 W ELMONTE WY			Unknown	\	M.CARDENAS DA2002045
08/21/20	2054	FRI	517 W ELMONTE WY	114 FEET WEST	EUCLID AV	22107	\	M.CARDENAS DA2002123

Traffic Accident Report

Grouped and Sorted By Date and Time

Date	Time	Day	Location	Intersection/Distance	Cross Street	PCF	Number Inj/Killed	Incident No.
08/26/20	1541	WED	500 W ELMONTE WY	X 293 FEET WEST	EUCLID AV	21801(A)	\	C.ARIAS DA2002160
09/05/20	1334	SAT	400 B W ELMONTE WY	110 FEET WEST	N ARKONA ST	22350	\	J.SILVA DA2002254
09/09/20	0559	WED	600 B W ELMONTE WY	255 FEET WEST	EUCLID AV	21801(A)	\	A.CORDELL DA2002285
09/11/20	0805	FRI	400 B W ELMONTE WY			22106	\	J.AGUAYO DA2002302
09/11/20	1436	FRI	780 B W ELMONTE WY			Unknown	\	J.PINEDO DA2002307
09/14/20	1119	MON	100 B W ELMONTE WY	327 FEET WEST	N ALTA AV	22350	\	M.ESTRADA DA2002333
09/18/20	1344	FRI	600 B W ELMONTE WY	145 FEET SOUTH	W ELMONTE WY	Oth Improper Driving	\	M.REYNA DA2002370
10/07/20	1633	WED	200 B W ELMONTE WY	360 FEET WEST	S ALTA AV	21801(A)	\	J.GUZMAN DA2002558
10/11/20	1906	SUN	450 W ELMONTE WY			Unknown	\	R.HERNANDEZ DA2002602
10/16/20	1145	FRI	500 B W ELMONTE WY	200 FEET WEST	EUCLID AV	21804(A)	\	J.PINEDO DA2002646
10/17/20	1644	SAT	500 B W ELMONTE WY	37 FEET EAST	POWER POLE #894171	21801(A)	01 \	M.LOPEZ DA2002660
10/26/20	1108	MON	700 B W ELMONTE WY	FEET WEST	DICKEY AV	Oth Improper Driving	\	M.REYNA DA2002735
11/02/20	1651	MON	770 W ELMONTE WY		EAST MONTE VISTA DR	Oth Improper Driving	\	C.MORENO DA2002805
11/05/20	1618	THU	200 W ELMONTE WY	400 FEET WEST	S ALTA AV	Oth Improper Driving	\	J.PINEDO DA2002833
11/14/20	2036	SAT	770 W ELMONTE WY			Oth Improper Driving	\	J.GUZMAN DA2002918
11/24/20	1837	TUE	770 W ELMONTE WY	102 FEET EAST	DICKEY AV	Oth Improper Driving	\	M.LOPEZ DA2002993
12/05/20	1354	SAT	680 W ELMONTE WY			Oth Improper Driving	\	E.SALDIVAR DA2003090
12/05/20	1541	SAT	647 W ELMONTE WY			Oth Improper Driving	\	E.SALDIVAR DA2003092
12/06/20	1920	SUN	100 B W ELMONTE WY	X 64 FEET WEST	N ALTA AV	Unknown	\	R.HERNANDEZ DA2003105
12/08/20	1319	TUE	800 B W ELMONTE WY	67 FEET EAST	ALICE AV	Oth Improper Driving	\	M.REYNA DA2003125
12/12/20	2108	SAT	770 W ELMONTE WY	FEET EAST	MONTE VISTA DR	Oth Improper Driving	\	C.MORENO DA2003156
12/19/20	1638	SAT	100 B W ELMONTE WY	348 FEET WEST	S ALTA AV	21801(A)	\	M.LOPEZ DA2003198
12/21/20	1147	MON	100 B W ELMONTE WY		WEST N ALTA AV	22107	\	M.NUNEZ DA2003211
12/26/20	1800	SAT	450 B W ELMONTE WY		PARKING LOT	22107	\	J.GUZMAN DA2003254
01/04/21	1256	MON	100 B W ELMONTE WY		WEST N ALTA AV	22350	\	M.NUNEZ DA2100026
01/05/21	0828	TUE	770 B W ELMONTE WY	199 FEET SOUTH	W ELMONTE WY	Oth Improper Driving	\	J.PINEDO DA2100031
01/24/21	1211	SUN	500 B W ELMONTE WY	298 FEET WEST	W ELMONTE WY	Oth Improper Driving	\	M.REYNA DA2100213
02/05/21	1721	FRI	200 B W ELMONTE WY	217 FEET EAST	S ARKONA ST	21804(B)	\	E.SALDIVAR DA2100336
02/09/21	2235	TUE	400 B W ELMONTE WY	X 176 FEET WEST	EUCLID AVENUE	21955	01 \ 01	J.AGUILAR DA2100379
02/21/21	1307	SUN	770 W ELMONTE WY		MONTE VISTA DR	Oth Improper Driving	\	J.PINEDO DA2100490
02/28/21	1718	SUN	770 W ELMONTE WY	304 FEET EAST	MONTE VISTA DR	22106	\	M.LOPEZ DA2100566
03/04/21	1123	THU	400 B W ELMONTE WY	X SOUTH	W ELMONTE WY	Oth Improper Driving	\	K.BABCOCK DA2100603
03/17/21	1902	WED	770 W ELMONTE WY	833 FEET EAST	MONTE VISTA DR	22107	\	M.LOPEZ DA2100731
03/18/21	1741	THU	100 B W ELMONTE WY	72 FEET EAST	S M ST	22106	\	M.LOPEZ DA2100735
03/24/21	0732	WED	450 W ELMONTE WY			22107	\	J.GUZMAN DA2100783
03/31/21	1454	WED	450 B W ELMONTE WY	185 FEET SOUTH	W ELMONTE WY	Oth Improper Driving	\	J.PINEDO DA2100864
04/02/21	1141	FRI	400 B W ELMONTE WY	287 FEET WEST	EUCLID AV	22107	01 \	K.BABCOCK DA2100890
04/02/21	1441	FRI	770 W ELMONTE WY	662 FEET EAST	MONTE VISTA DR	Oth Improper Driving	01 \	M.REYNA DA2100893
04/21/21	1524	WED	500 B W ELMONTE WY	100 FEET WEST	EUCLID AV	Oth Improper Driving	\	J.PINEDO DA2101095
04/24/21	0926	SAT	770 W ELMONTE WY	X SOUTH	E ELMONTE WY	Oth Improper Driving	\	K.BABCOCK DA2101117
04/26/21	1638	MON	500 B W ELMONTE WY	295 FEET WEST	EUCLID AV	22107	\	M.CARDENAS DA2101143
05/02/21	1054	SUN	100 B W ELMONTE WY	356 MILE WEST	N ALTA AV	21801(A)	\	K.BABCOCK DA2101200
05/06/21	1425	THU	770 W ELMONTE WY			22106	\	J.GUZMAN DA2101258

Traffic Accident Report

Grouped and Sorted By Date and Time

Date	Time	Day	Location	Intersection/Distance	Cross Street	PCF	Number Inj/Killed	Incident No.
05/10/21	1328	MON	100 B W ELMONTE WY	X	S ALTA AV	Unknown	\	J.JOBE DA2101301
05/13/21	1540	THU	448 W ELMONTE WY			Oth Improper Driving	\	J.AGUILAR DA2101346
05/23/21	0837	SUN	770 W ELMONTE WY		EAST MONTE VISTA DR	Oth Than Driver	\	M.ESTRADA DA2101443
06/02/21	1845	WED	770 W ELMONTE WY		SOUTH W ELMONTE WY	Oth Improper Driving	\	M.ESTRADA DA2101566
06/04/21	1110	FRI	300 B W ELMONTE WY	52 FEET	WEST N ARKONA ST	Oth Improper Driving	\	M.CARDENAS DA2101585
06/05/21	1901	SAT	100 B W ELMONTE WY	29 FEET	WEST S ALTA AV	22350	\	M.LOPEZ DA2101597
06/07/21	1018	MON	444 W ELMONTE WY			Oth Than Driver	\	J.JOBE DA2101611
06/12/21	0914	SAT	700 B W ELMONTE WY	X	ALICE AV	22350	\	J.AGUAYO DA2101667
06/12/21	1852	SAT	500 B W ELMONTE WY	276 FEET	WEST EUCLID AV	22350	\	J.GUZMAN DA2101675
06/16/21	1141	WED	448 W ELMONTE WY			Oth Improper Driving	\	M.CARDENAS DA2101709
06/17/21	1746	THU	400 B W ELMONTE WY		SOUTH W ELMONTE WY	Oth Improper Driving	\	M.ESTRADA DA2101725
06/18/21	1059	FRI	700 B W ELMONTE WY	X		Oth Improper Driving	\	J.AGUAYO DA2101733
06/29/21	2209	TUE	100 B W ELMONTE WY	25 FEET	SOUTH W ELMONTE WY	21804(A)	\	A.LOERA DA2101832
07/01/21	1159	THU	500 B W ELMONTE WY			21804(A)	\	J.AGUAYO DA2101849
07/01/21	1302	THU	100 B W ELMONTE WY		N ALTA AV	Unknown	\	M.CARDENAS DA2101850
07/12/21	2024	MON	770 W ELMONTE WY			Oth Improper Driving	\	J.GUZMAN DA2101949
07/23/21	1508	FRI	200 B W ELMONTE WY	354 FEET	WEST S ALTA AV	21801(A)	\	M.NUNEZ DA2102054
07/26/21	1038	MON	770 W ELMONTE WY		WEST	Oth Improper Driving	\	E.SALDIVAR DA2102074
07/31/21	1512	SAT	100 B W ELMONTE WY	284 FEET	EAST S ARKONA ST	22350	\	J.AGUAYO DA2102138
08/06/21	0630	FRI	100 B W ELMONTE WY	X	S ALTA AV	22350	\	J.PINEDO DA2102190
08/09/21	1017	MON	448 W ELMONTE WY			Oth Improper Driving	\	M.CARDENAS DA2102225
08/26/21	1549	THU	770 W ELMONTE WY			Unknown	\	M.CARDENAS DA2102434
08/27/21	1535	FRI	300 B W ELMONTE WY	X 7 FEET	EAST N ARKONA ST	Oth Than Driver	\	G.LOREDO DA2102447
08/27/21	1814	FRI	770 W ELMONTE WY	590 FEET	EAST MONTE VISTA DR	22107	\	M.LOPEZ DA2102453
09/01/21	1845	WED	770 B W ELMONTE WY	575 FEET	NORTH SURABIAN DR	21950(A)	\	J.SILVA DA2102504
09/04/21	1436	SAT	770 W ELMONTE WY			22107	\	J.GUZMAN DA2102536
09/07/21	1651	TUE	770 W ELMONTE WY		FEET EAST MONTE VISTA DR	Oth Improper Driving	\	R.HERNANDEZ DA2102566
09/11/21	1208	SAT	600 B W ELMONTE WY	500 FEET	EAST DICKEY AV	Oth Improper Driving	\	M.REYNA DA2102616
09/15/21	1015	WED	770 W ELMONTE WY			Oth Improper Driving	\	J.AGUILAR DA2102671
10/01/21	0805	FRI	444 W ELMONTE WY			22107	\	J.GUZMAN DA2102897
10/01/21	1459	FRI	600 B W ELMONTE WY	320 FEET	WEST EUCLID AV	22350	\	J.GUZMAN DA2102900
10/05/21	1428	TUE	700 B W ELMONTE WY			Oth Improper Driving	\	J.AGUILAR DA2102947
10/06/21	2017	WED	770 W ELMONTE WY	365 FEET	NORTH SURABIAN CT	Oth Improper Driving	\	J.JOBE DA2102962
10/08/21	1600	FRI	770 W ELMONTE WY			Unknown	\	J.JOBE DA2102985
10/16/21	0943	SAT	700 B W ELMONTE WY	200 FEET	EAST DICKEY AV	21804(A)	\	J.PINEDO DA2103058
10/17/21	1226	SUN	700 B W ELMONTE WY			Oth Improper Driving	\	J.AGUILAR DA2103066
10/19/21	1800	TUE	300 B W ELMONTE WY			Unknown	\	J.JOBE DA2103089
10/19/21	1936	TUE	770 W ELMONTE WY		SOUTH W ELMONTE WY	Oth Improper Driving	\	M.ESTRADA DA2103100
10/20/21	2143	WED	500 B W ELMONTE WY			22106	\	M.LOPEZ DA2103114
10/22/21	2006	FRI	770 W ELMONTE WY			Unknown	\	R.HERNANDEZ DA2103135
10/24/21	1617	SUN	450 W ELMONTE WY		EUCLID AV	22107	\	R.HERNANDEZ DA2103152

Traffic Accident Report

Grouped and Sorted By Date and Time

Date	Time	Day	Location	Intersection/Distance	Cross Street	PCF	Number Inj/Killed	Incident No.
10/28/21	1417	THU	680 W ELMONTE WY			22106	\	J.GUZMAN DA2103201
10/30/21	1041	SAT	700 B W ELMONTE WY	10 FEET WEST	DICKEY AV	21804(A)	\	J.PINEDO DA2103220
10/30/21	1341	SAT	200 B W ELMONTE WY	326 FEET WEST	S ALTA AV	21801(A)	\	J.PINEDO DA2103221
10/31/21	2312	SUN	100 B W ELMONTE WY	36 FEET WEST	N ALTA AV	22106	\	J.AGUAYO DA2103236
11/09/21	0948	TUE	770 W ELMONTE WY		PARKING LOT	Unknown	\	J.PINEDO DA2103336
11/11/21	1223	THU	170 W ELMONTE WY			22106	\	J.GUZMAN DA2103363
11/12/21	1507	FRI	100 B W ELMONTE WY	328 FEET WEST	N ALTA AV	21801(A)	\	M.CARDENAS DA2103381
11/17/21	1407	WED	450 W ELMONTE WY			22350	\	M.CARDENAS DA2103436
12/01/21	1231	WED	400 B W ELMONTE WY			Oth Improper Driving	\	J.AGUILAR DA2103565
12/04/21	1712	SAT	200 B W ELMONTE WY	350 FEET WEST	S ALTA AV	Unknown	\	J.JOBE DA2103612
12/07/21	1645	TUE	160 W ELMONTE WY			21801(A)	\	C.ARIAS DA2103643
12/11/21	1654	SAT	100 B W ELMONTE WY	100 FEET WEST	S ALTA AV	Oth Improper Driving	\	R.HERNANDEZ DA2103677
12/16/21	1350	THU	770 W ELMONTE WY			22106	\	J.GUZMAN DA2103737
12/23/21	1813	THU	200 B W ELMONTE WY		S ARKONA ST	22350	\	R.HERNANDEZ DA2103806
12/24/21	1156	FRI	770 W ELMONTE WY			22107	\	J.GUZMAN DA2103818
12/24/21	1224	FRI	770 W ELMONTE WY			22106	\	J.GUZMAN DA2103819

Record Count **401**

MOLITEVISTA - ROAD 72
900 - 1500

800-1500

Traffic Accident Report

Grouped and Sorted By Date and Time

Date	Time	Day	Location	Intersection/Distance	Cross Street	PCF	Number Inj/Killed	Incident No.
01/08/16	1244	FRI	1405 W ELMONTE WY	X 200 FEET WEST	W ELMONTE WY	22106	\	M.PEARCE DA160099
01/15/16	1650	FRI	1500 B W ELMONTE WY			21801(A)	\	IDAVALOS DA1600192
01/30/16	2034	SAT	1000 B W ELMONTE WY	330 FEET WEST	MONTE VISTA DR	Oth Than Driver	01 \	E.SALDIVAR DA1600406
03/07/16	1430	MON	1500 B W ELMONTE WY	X 25 FEET WEST	ROAD 72 RD	Fell Asleep	\	S.MEDINA DA1600899
04/19/16	1858	TUE	1500 B W ELMONTE WY		PRIVATE PROPERTY	Oth Improper Driving	\	E.MARTINEZ DA1601512
04/27/16	1901	WED	1000 B W ELMONTE WY	X 13 FEET EAST	LILLIE AV	21802(A)	\	J.MORENO DA1601617
07/23/16	1232	SAT	1405 W ELMONTE WY		PARKING LOT	Unknown	\	S.MEDINA DA1602762
07/31/16	1838	SUN	900 B W ELMONTE WY	X 150 FEET WEST	MONTE VISTA DR	21703	\	M.PEARCE DA1602867
08/02/16	1106	TUE	900 B W ELMONTE WY	X	MONTE VISTA DR	21453(A)	\	E.SALDIVAR DA1602889
08/08/16	1157	MON	904 W ELMONTE WY			Oth Improper Driving	\	N.CARNAHAN DA1602958
08/09/16	1828	TUE	1400 B W ELMONTE WY			Oth Improper Driving	\	R.CLIFTON DA1602982
08/17/16	1502	WED	1400 B W ELMONTE WY			22350	\	N.CARNAHAN DA1603091
09/20/16	1407	TUE	1100 B W ELMONTE WY	19 FEET WEST	LILLIE AV	21802(A)	\	J.MORENO DA1603566
09/30/16	1718	FRI	1500 B W ELMONTE WY	X	ENGLEHART AV	21453(A)	02 \	J.AGUAYO DA1603718
10/03/16	1250	MON	1500 B W ELMONTE WY	X	ENGLEHART AV	21453(A)	\	R.CLIFTON DA1603757
10/05/16	1354	WED	1500 B W ELMONTE WY		ROAD 72 RD	22350	\	P.PADAMA DA1603792
11/07/16	1237	MON	900 B W ELMONTE WY	70 FEET WEST	MONTE VISTA DR	22350	01 \	J.LOPEZ DA1604237
12/07/16	1803	WED	1400 B W ELMONTE WY	341 FEET EAST	ENGLEHART AV	22107	\	C.ARIAS DA1604569
02/22/17	1847	WED	1400 B W ELMONTE WY	X 725 FEET EAST	ENGLEHART AVE	21804(A)	\	E.AGUAYO DA1700650
02/27/17	1721	MON	950 B W ELMONTE WY			22350	\	B.MONTEJANO DA1700713
03/07/17	0230	TUE	1200 B W ELMONTE WY	11 FEET EAST	WESTGATE	23152(B)	\	N.CARNAHAN DA1700824
03/13/17	1934	MON	1405 W ELMONTE WY	X 77 FEET NORTH	EL MONTE WAY	Oth Improper Driving	\	G.LOREDO DA1700931
04/17/17	1243	MON	1400 B W ELMONTE WY			22106	\	R.CLIFTON DA1701360
05/14/17	1415	SUN	1400 B W ELMONTE WY		PRIVATE PROPERTY	Oth Improper Driving	\	E.SALDIVAR DA1701733
06/15/17	1719	THU	900 B W ELMONTE WY		WEST MONTE VISTA DR	22106	01 \	J.MORENO DA1702168
08/11/17	1616	FRI	900 B W ELMONTE WY		EAST	21703	\	GARCIA.J DA1702876
10/11/17	1645	WED	900 B W ELMONTE WY	X 293 FEET WEST	MONTE VISTA DR	Oth Improper Driving	\	G.LOREDO DA1703641
11/09/17	1652	THU	1500 B W ELMONTE WY	X	ENGLEHART AV	21658(A)	\	C.MORENO DA1703990
11/17/17	0538	FRI	900 B W ELMONTE WY			Unknown	\	E.AGUAYO DA1704086
12/02/17	1359	SAT	1400 B W ELMONTE WY	495 FEET EAST	ENGLEHART AV	21804(A)	\	M.WILDER DA1704281
12/16/17	1457	SAT	970 W ELMONTE WY			22106	\	J.LOPEZ DA1704445
03/26/18	1554	MON	1400 B W ELMONTE WY			Oth Improper Driving	\	C.GEORGES DA1800959
04/10/18	1334	TUE	1400 B W ELMONTE WY			21802(A)	\	C.GEORGES DA1801098
04/22/18	1307	SUN	900 B W ELMONTE WY		LILLIE AVE	21801(A)	\	C.GEORGES DA1801236
05/27/18	2133	SUN	1400 B W ELMONTE WY	573 FEET EAST	ENGLEHART AV	21804(A)	\	J.MORENO DA1801654
06/02/18	0000	SAT	900 B W ELMONTE WY			Oth Improper Driving	\	M.LOPEZ DA1801708
06/08/18	1406	FRI	970 B W ELMONTE WY			Oth Improper Driving	\	E.SALDIVAR DA1801795
06/09/18	2046	SAT	1400 B W ELMONTE WY	538 FEET EAST	ENGLEHART AV	21804(A)	01 \	J.GUZMAN DA1801807
06/20/18	1722	WED	1400 B W ELMONTE WY			22106	\	M.NUNEZ DA1801922
07/12/18	0632	THU	900 B W ELMONTE WY	X	MONTE VISTA DR	Unknown	\	J.GUZMAN DA1802184
07/15/18	1200	SUN	1500 B W ELMONTE WY			Unknown	\	J.JOBE DA1802238
08/05/18	1231	SUN	1400 B W ELMONTE WY			Oth Improper Driving	\	R.CLIFTON DA1802474
08/28/18	1649	TUE	900 B W ELMONTE WY		ALICE AV	Oth Improper Driving	\	M.CARDENAS DA1802725

Traffic Accident Report

Grouped and Sorted By Date and Time

Date	Time	Day	Location	Intersection/Distance	Cross Street	PCF	Number Inj/Killed	Incident No.
09/11/18	1058	TUE	1401 W ELMONTE WY			Oth Improper Driving	\	J.MORENO DA1802883
09/22/18	1516	SAT	1500 B W ELMONTE WY	102 FEET EAST	ENGLEHART AV	22107	\	E.SALDIVAR DA1803024
09/23/18	0030	SUN	1500 B W ELMONTE WY	141 FEET EAST	ENGLEHART AV	Oth Improper Driving	\	J.JOBE DA1803033
10/20/18	1644	SAT	1405 B W ELMONTE WY			Oth Improper Driving	\	E.SALDIVAR DA1803366
11/13/18	1643	TUE	1405 W ELMONTE WY	X FEET NORTH	W ELMONTE WY	Oth Improper Driving	\	G.LOREDO DA1803652
12/14/18	1840	FRI	900 B W ELMONTE WY			23152(A)/	\	E.SALDIVAR DA1804020
02/05/19	1723	TUE	900 B W ELMONTE WY			22350	\	J.SILVA DA1900354
02/18/19	1204	MON	1400 B W ELMONTE WY	X 3 FEET WEST	ENGLEHART AV	22107	\	M.CARDENAS DA1900510
04/06/19	1902	SAT	1400 B W ELMONTE WY			Oth Improper Driving	\	A.CORDELL DA1901017
04/13/19	1744	SAT	900 W ELMONTE WY			22350	\	C.ARIAS DA1901096
05/05/19	1705	SUN	1500 B W ELMONTE WY	31 FEET EAST	ENGLEHART AV	22350	\	A.CORDELL DA1901341
05/21/19	0930	TUE	900 B W ELMONTE WY	X	MONTE VISTA DR	Oth Improper Driving	\	E.SALDIVAR DA1901531
09/19/19	1944	THU	1400 W ELMONTE WY			Unknown	\	C.ARIAS DA1902892
10/27/19	1124	SUN	1500 B W ELMONTE WY	X	ENGLEHART AV	Oth Improper Driving	\	J.AGUAYO DA1903338
11/04/19	0842	MON	1100 B W ELMONTE WY	15 FEET NORTH	WESTGATE WAY	Unknown	\	J.PINEDO DA1903430
12/16/19	1719	MON	1300 B W ELMONTE WY			21804(A)	\	M.REYNA DA1903886
01/27/20	2158	MON	1500 B W ELMONTE WY	X	ENGLEHART AV	22350	\	R.CLIFTON DA2000292
02/14/20	1255	FRI	1400 W ELMONTE WY	139 FEET NORTH	W ELMONTE WY	Oth Improper Driving	\	M.REYNA DA2000507
02/26/20	1904	WED	1400 B W ELMONTE WY	741 FEET EAST	W ELMONTE WY	21804(A)	\	M.CARDENAS DA2000646
03/03/20	1123	TUE	1400 B W ELMONTE WY		PRIVATE PROPERTY	Unknown	\	E.SALDIVAR DA2000714
04/23/20	1737	THU	900 B W ELMONTE WY	28 FEET SOUTH	LILLIE AV	21804(A)	\	C.MORENO DA2001175
06/01/20	1552	MON	1000 B W ELMONTE WY	X	LILLIE AV	22107	\	M.NUNEZ DA2001472
06/26/20	1354	FRI	900 B W ELMONTE WY			Unknown	\	J.PINEDO DA2001652
08/17/20	1113	MON	1400 B W ELMONTE WY		FEET EAST ENGLEHART AV	21804(A)	\	J.PINEDO DA2002076
08/17/20	2224	MON	1100 B W ELMONTE WY	X 113 FEET EAST	WESTGATE	21954(A)	01\	J.GUZMAN DA2002084
09/01/20	1458	TUE	1405 W ELMONTE WY			22106	\	J.AGUAYO DA2002213
10/08/20	2305	THU	900 B W ELMONTE WY	X	MONTE VISTA DR	22350	\	A.CORDELL DA2002567
11/25/20	1808	WED	1400 B W ELMONTE WY		FEET EAST ENGLEHART AV	22350	\	J.SILVA DA2003000
12/29/20	1116	TUE	1100 B W ELMONTE WY	X 11 FEET EAST	LILLIE AV	21802(A)	\	JGONZALEZ DA2003282
01/12/21	1532	TUE	1400 B W ELMONTE WY	701 FEET EAST	ROAD 72 RD	Oth Improper Driving	\	J.PINEDO DA2100098
01/23/21	1531	SAT	1400 B W ELMONTE WY		OREILLY PARKING LOT	Unknown	\	JGONZALEZ DA2100203
01/26/21	0815	TUE	1000 B W ELMONTE WY	50 FEET EAST	LILLIE AV	Oth Improper Driving	\	J.PINEDO DA2100231
01/29/21	1633	FRI	1401 W ELMONTE WY			22106	\	M.LOPEZ DA2100258
03/23/21	0923	TUE	1405 W ELMONTE WY		NORTH W ELMONTE WY	Oth Improper Driving	\	K.BABCOCK DA2100771
03/23/21	1524	TUE	1100 B W ELMONTE WY	11 FEET EAST	LILLIE AV	21802(A)	\	J.GUZMAN DA2100776
04/03/21	1607	SAT	900 B W ELMONTE WY	161 FEET WEST	LILLIE AV	Oth Improper Driving	\	M.REYNA DA2100907
04/08/21	1728	THU	1401 W ELMONTE WY			Oth Improper Driving	\	A.CORDELL DA2100959
04/23/21	1545	FRI	900 B W ELMONTE WY		FEET WEST MONTE VISTA DR	Oth Improper Driving	\	M.REYNA DA2101114
05/14/21	1114	FRI	1400 B W ELMONTE WY	X 3 FEET EAST	ENGLEHART AV	22107	\	M.CARDENAS DA2101358
05/28/21	1648	FRI	1400 B W ELMONTE WY	208 FEET EAST	ROAD 72 RD	22350	\	M.LOPEZ DA2101494
06/22/21	1226	TUE	1400 B W ELMONTE WY			Oth Improper Driving	\	E.SALDIVAR DA2101758
07/08/21	1048	THU	1400 B W ELMONTE WY		ENGLEHART AV	Unknown	\	M.CARDENAS DA2101908
08/07/21	0336	SAT	1400 B W ELMONTE WY	13 FEET EAST	WESTGATE WAY	23152(B)	\	A.CORDELL DA2102205

Traffic Accident Report

Grouped and Sorted By Date and Time

Date	Time	Day	Location	Intersection/Distance	Cross Street	PCF	Number Inj/Killed	Incident No.
08/09/21	1813	MON	1400 B W ELMONTE WY	126 FEET NORTH	W ELMONTE WY	Oth Improper Driving	\	J.AGUILAR DA2102236
08/12/21	1047	THU	1400 B W ELMONTE WY	FEET EAST	ENGLEHART AV	22107	\	R.HERNANDEZ DA2102271
08/15/21	1400	SUN	1405 W ELMONTE WY	137 FEET EAST	ENGLEHART AV	22106	\	R.HERNANDEZ DA2102306
09/01/21	1547	WED	1000 B W ELMONTE WY	X	LILLIE AV	21802(A)	03\	J.GUZMAN DA2102502
09/06/21	1447	MON	970 W ELMONTE WY			Oth Improper Driving	\	M.SANCHEZ DA2102553
09/16/21	1826	THU	1500 B W ELMONTE WY		ENGLEHART AV	22350	\	A.CORDELL DA2102699
09/24/21	1517	FRI	900 B W ELMONTE WY		MONTE VISTA DR	22350	\	M.CARDENAS DA2102792
09/27/21	1642	MON	1401 W ELMONTE WY	FEET	W ELMONTE WY	22107	\	R.HERNANDEZ DA2102846
10/18/21	1713	MON	900 B W ELMONTE WY	133 FEET WEST	LILLIE AV	12500(A)	\	A.LOERA DA2103086
10/20/21	0652	WED	1400 B W ELMONTE WY	20 FEET EAST	ENGLEHART AV	22350	\	J.AGUILAR DA2103103
10/21/21	1550	THU	970 W ELMONTE WY			Oth Improper Driving	\	J.GUZMAN DA2103119
10/21/21	1757	THU	1400 B W ELMONTE WY			Oth Improper Driving	\	J.PINEDO DA2103121
10/25/21	0851	MON	1400 B W ELMONTE WY	X	ENGLEHART AV	21453(A)	\	J.AGUILAR DA2103159
10/30/21	2116	SAT	900 B W ELMONTE WY			23152(A)	\	R.HERNANDEZ DA2103225
11/01/21	0429	MON	900 B W ELMONTE WY	X	ALICE AV	21950(A)	01\	J.AGUAYO DA2103239
11/09/21	1709	TUE	900 B W ELMONTE WY	6 FEET WEST	LILLIE AV	21802(A)	\	J.JOBE DA2103339
11/10/21	0809	WED	1000 B W ELMONTE WY	81 FEET WEST	WHITNEY AV	22350	\	J.AGUILAR DA2103346
11/20/21	1441	SAT	1400 B W ELMONTE WY			Oth Improper Driving	\	J.PINEDO DA2103461
12/02/21	1330	THU	1400 B W ELMONTE WY			22106	\	J.GUZMAN DA2103581
12/23/21	1519	THU	1400 B W ELMONTE WY	89 FEET EAST	ENGLEHART AV	22350	\	M.CARDENAS DA2103801
12/27/21	1940	MON	1500 B W ELMONTE WY		EAST ENGLEHART AV	Unknown	\	JGONZALEZ DA2103854
12/28/21	1649	TUE	900 B W ELMONTE WY	152 FEET WEST	MONTE VISTA DR	22350	\	M.ESTRADA DA2103864

Record Count **108**

Traffic Accident Report

Grouped and Sorted By Date and Time

Date	Time	Day	Location	Intersection/Distance	Cross Street	PCF	Number Inj/Killed	Incident No.
02/25/16	1430	THU	1700 B W ELMONTE WY			Oth Improper Driving	\	IDAVALOS DA1600743
06/07/16	1529	TUE	1800 B W ELMONTE WY			22350	\	J.LOPEZ DA1602165
09/23/16	1242	FRI	6600 W ELMONTE WY	X 75 FEET SOUTH	RD 64	21703	\	M.PEARCE DA1603607
11/17/17	1709	FRI	1600 B W ELMONTE WY	40 FEET SOUTH	N ENGLEHART AVE, DINUBA	22107	\	J.JOBE DA1704093
06/30/18	0502	SAT	1800 B W ELMONTE WY	475 FEET WEST	S ROAD 72 RD	Unknown	\	M.WILDER DA1802041
08/01/18	0008	WED	1600 B W ELMONTE WY		EAST ROAD 70 RD	22107	\	GARCIA.J DA1802424
09/30/18	0343	SUN	6000 B W ELMONTE WY		EAST ROAD 68 RD	23152(A)/	\	M.CARDENAS DA1803142
04/15/19	0442	MON	6700 B W ELMONTE WY	X 428 FEET WEST	ROAD 68	Oth Improper Driving	\	G.LOREDO DA1901104
05/09/19	0649	THU	6400 B W ELMONTE WY	X	ROAD 64 RD	21453(A)	\	C.ARIAS DA1901396
11/27/19	1557	WED	1600 B W ELMONTE WY	X	ENGLEHART AV	Unknown	\	J.JOBE DA1903660
03/23/20	1513	MON	1600 B W ELMONTE WY	X	ENGLEHART AV	21453(A)	\	E.SALDIVAR DA2000940
05/09/20	0837	SAT	6200 B W ELMONTE WY			Oth Improper Driving	\	E.SALDIVAR DA2001289
08/27/20	0709	THU	1600 B W ELMONTE WY	78 FEET WEST	ENGLEHART AV	22107	\	J.AGUAYO DA2002165
09/22/20	0830	TUE	2200 B W ELMONTE WY	629 FEET WEST	RIDGE CREEK ESTATE WY	Oth Improper Driving	\	M.REYNA DA2002413
10/06/20	1015	TUE	6000 B W ELMONTE WY		ROAD 68	Oth Than Driver	\	JGONZALEZ DA2002545
10/17/20	2249	SAT	1600 B W ELMONTE WY	324 FEET WEST	ENGLEHART AV	22350	\	J.JOBE DA2002663
04/08/21	1558	THU	6600 B W ELMONTE WY	544 FEET WEST	RIDGE CREEK DR	22107	\	J.GUZMAN DA2100956
04/29/21	1126	THU	2200 B W ELMONTE WY		FEET EAST ROAD 64 RD	Oth Improper Driving	\	M.REYNA DA2101169
05/21/21	2151	FRI	6400 B W ELMONTE WY	X 20 FEET EAST	ROAD 64 RD	22350	\	J.PINEDO DA2101427
07/03/21	1817	SAT	6000 B W ELMONTE WY	623 FEET EAST	ROAD 68 RD	22350	\	J.GUZMAN DA2101871

Record Count 20

6800 BLOCK
FROM 1600 - ROAD 68

Traffic Accident Report

Grouped and Sorted By Date and Time

Date	Time	Day	Location	Intersection/Distance	Cross Street	PCF	Number Inj/Killed	Incident No.
04/03/16	0047	SUN	6300 B AVENUE 416 AV	543 FEET WEST	ROAD 64 RD	22107	\	J.MORENO DA1601271
05/30/16	1247	MON	6400 B AVENUE 416 AV	EAST		Oth Improper Driving	\	E.SALDIVAR DA1602053
07/07/16	1103	THU	6800 B AVENUE 416 AV	WEST	ROAD 70 RD	22350	\	C.MORENO DA1602549
08/29/16	1553	MON	6200 B AVENUE 416 AV		ROAD 62 RD	22107	\	P.PADAMA DA1603260
09/11/16	1311	SUN	1800 B AVENUE 416 AV		S ROAD 72 RD	23152(A)/	\	M.REYNA DA1603438
09/27/16	1933	TUE	6800 B AVENUE 416 AV	X 34 FEET WEST	ROAD 68 RD	22350	\	M.LOPEZ DA1603680
10/23/16	0144	SUN	5000 B AVENUE 416 AV	X	ROAD 62 RD	22107	\	C.GEORGES DA1604048
12/04/16	1743	SUN	6400 B AVENUE 416 AV	31 FEET WEST	RD 64	22350	01 \	U.DEHARO DA1604543
12/21/16	1424	WED	6500 B AVENUE 416 AV	472 FEET EAST	ROAD 64 RD	21804(A)	\	M.WILDER DA1604741
06/22/17	0933	THU	6300 B AVENUE 416 AV			22350	01 \	R.CLIFTON DA1702256
08/09/17	1725	WED	6000 B AVENUE 416 AV	586 FEET WEST	ROAD 62 RD	Unknown	\	M.LOPEZ DA1702844
04/04/18	1715	WED	6400 B AVENUE 416 AV	27 FEET EAST	RD 64	22107	\	J.AGUAYO DA1801046
08/05/18	0829	SUN	6200 B AVENUE 416 AV	X	ROAD 62 RD	22350	01 \	R.CLIFTON DA1802471
08/06/19	2116	TUE	2100 B AVENUE 416 AV			Unknown	\	JGONZALEZ DA1902366
12/04/19	1126	WED	6800 B AVENUE 416 AV	X 28 FEET WEST	ROAD 68 RD	22350	01 \	J.JOBE DA1903724
05/08/21	0156	SAT	6800 B AVENUE 416 AV	1450 FEET EAST	ROAD 68 RD	Unknown	\	J.JOBE DA2101278
06/01/21	2159	TUE	6400 B AVENUE 416 AV	X 13 FEET WEST	ROAD 64 RD	Unknown	\	J.PINEDO DA2101553
09/25/21	1803	SAT	6500 B AVENUE 416 AV	649 FEET EAST	ROAD 64 RD	20001(A)	01 \	C.MORENO DA2102820
10/28/21	0814	THU	6000 AVENUE 416 AV	459 FEET WEST	RD 68	22350	\	M.CARDENAS DA2103195

Record Count 19

USING AVE 416
VS W. EL MILITE

*100-1000 BLOCK N. ENGLEHART***Traffic Accident Report**

Grouped and Sorted By Date and Time

Date	Time	Day	Location	Intersection/Distance	Cross Street	PCF	Number Inj/Killed	Incident No.
07/22/21	1647	THU	100 B N ROAD 72 RD	X 29 FEET NORTH	W ELMONTE WY	22107	\	M.LOPEZ DA2102048
10/19/21	2102	TUE	500 B N ROAD 72 RD	4 FEET SOUTH	PALMER AV	22350	\	M.LOPEZ DA2103101

Record Count **2**

1100-1600 BLDG N. ENGLEMAN

Traffic Accident Report

Grouped and Sorted By Date and Time

Date	Time	Day	Location	Intersection/Distance	Cross Street	PCF	Number Inj\Killed	Incident No.
02/11/19	1829	MON	1400 B N ROAD 72 RD	X	W NEBRASKA AV	Oth Improper Driving	\	G.LOREDO DA1900419

Record Count 1

Traffic Accident Report

1100-1600 Block of N. ENGLEHART

Grouped and Sorted By Date and Time

Date	Time	Day	Location	Intersection/Distance	Cross Street	PCF	Number Inj/Killed	Incident No.
01/07/16	1750	THU	1500 B N ENGLEHART AV	X 675 FEET SOUTH	E NEBRASKA AV	22106	\	E.MARTINEZ DA1600087
01/17/19	0630	THU	1500 B N ENGLEHART AV	X	W NEBRASKA AV	22450(A)	\	R.CLIFTON DA1900145
05/23/19	1652	THU	1500 B N ENGLEHART AV	X 7 FEET EAST	ENGLEHART AV	22450(A)	\	G.LOREDO DA1901560
11/10/21	1130	WED	1600 B N ENGLEHART AV	20 FEET SOUTH	W NEBRASKA AV	22107	\	J.AGUILAR DA2103350

Record Count 4

Traffic Accident Report

Grouped and Sorted By Date and Time

S. ENGLETHLOD

Date	Time	Day	Location	Intersection/Distance	Cross Street	PCF	Number Inj/Killed	Incident No.	
01/26/18	1758	FRI	200 B S ROAD 72 RD			Oth Improper Driving	01 \	B.MONTEJANO DA1800306	
								Record Count	1

N. KAMM
FROM ROAD 64 - ROAD 70

Traffic Accident Report

Grouped and Sorted By Date and Time

Date	Time	Day	Location	Intersection/Distance	Cross Street	PCF	Number Inj/Killed	Incident No.
04/25/16	0751	MON	7400 B W KAMM AV	X	ROAD 74 RD	21802(A)	\	S.MEDINA DA1601586
05/09/19	1317	THU	6400 B W KAMM AV	X 180 FEET EAST	ROAD 64 RD	Oth Improper Driving	\	M.REYNA DA1901403
09/30/20	1036	WED	6500 B W KAMM AV	462 FEET WEST	ROAD 66 RD	Unknown	\	M.REYNA DA2002485

Record Count **3**

~~FROM ROAD 70~~

Traffic Accident Report

Grouped and Sorted By Date and Time

Date	Time	Day	Location	Intersection/Distance	Cross Street	PCF	Number Inj/Killed	Incident No.
02/05/19	1744	TUE	1500 B W KAMM AV	42 FEET EAST	ROAD 74 RD	22350	01 \	C.MORENO DA1900356
								Record Count 1

FROM ROAD 70 - ROAD 74
USING W. KAMM

Traffic Accident Report

Grouped and Sorted By Date and Time

FROM ROAD 70 - ROAD 74

Date	Time	Day	Location	Intersection/Distance	Cross Street	PCF	Number Inj/Killed	Incident No.
09/25/17	1801	MON	6400 B AVENUE 408 AV	X	ROAD 64 RD	22350	\	R.CLIFTON DA1703440
10/11/17	0926	WED	2200 B AVENUE 408 AV		AVENUE 408 AND ROAD 70	21751	\	C.GEORGES DA1703637
08/02/20	0311	SUN	7400 B AVENUE 408 AV	262 FEET WEST	ROAD 74 RD	23123(A)	01 \	R.HERNANDEZ DA2001923
02/02/21	0747	TUE	7000 B AVENUE 408 AV	9 FEET EAST	ROAD 70 RD	21802(A)	\	JGONZALEZ DA2100296

W.KAMM

Record Count **4**

From AITA - ROAD 74

Traffic Accident Report

Grouped and Sorted By Date and Time

Date	Time	Day	Location	Intersection/Distance	Cross Street	PCF	Number Inj\Killed	Incident No.
12/06/16	1803	TUE	800 B W KAMM AV	1392 FEET EAST	ROAD 74 RD	22350	\	J.AYALA DA1604561
12/27/16	2335	TUE	100 B W KAMM AV	2 FEET WEST	S ALTA AV	Unknown	\	C.MORENO DA1604804
02/18/21	1854	THU	600 B W KAMM AV	X 1817 FEET WEST	S ALTA AV	Oth Improper Driving	\	G.LOREDO DA2100459

Record Count **3**

100 Block - 500 Block
~~100 Block - 500 Block~~

Traffic Accident Report

Grouped and Sorted By Date and Time

Date	Time	Day	Location	Intersection/Distance	Cross Street	PCF	Number Inj/Killed	Incident No.
02/14/16	1307	SUN	100 B MONTE VISTA DR	X 5	FEET SOUTH W ELMONTE WY	Oth Improper Driving	\	U.DEHARO DA1600601
06/01/16	1410	WED	400 B MONTE VISTA DR	X 12	FEET WEST SURABIAN CT	21800(A)	\	E.SALDIVAR DA1602082
08/18/16	0939	THU	333 MONTE VISTA DR	347	FEET SOUTH W ELMONTE WY	Oth Improper Driving	\	J.AGUAYO DA1603114
09/18/16	2020	SUN	200 B MONTE VISTA DR			Oth Improper Driving	\	S.MEDINA DA1603530
10/09/16	1810	SUN	300 B MONTE VISTA DR	402	FEET SOUTH W ELMONTE WY	22106	\	N.CARNAHAN DA1603847
11/07/17	1021	TUE	330 MONTE VISTA DR			Oth Improper Driving	\	E.SALDIVAR DA1703954
03/03/18	1343	SAT	300 B MONTE VISTA DR	X	WEST W ELMONTE WY	21804(A)	\	E.AGUAYO DA1800697
05/18/18	1736	FRI	100 B MONTE VISTA DR	331	FEET SOUTH W ELMONTE WY	22350	\	C.MORENO DA1801550
07/03/18	1020	TUE	100 B MONTE VISTA DR	272	FEET SOUTH W EL MONTE WAY	Oth Than Driver	01 \	E.SALDIVAR DA1802073
10/18/18	1040	THU	100 B MONTE VISTA DR			Unknown	\	GARCIA.J DA1803332
11/28/18	0905	WED	300 MONTE VISTA DR			Oth Improper Driving	\	GARCIA.J DA1803814
12/13/18	1108	THU	500 B MONTE VISTA DR		W SIERRA WY	Unknown	\	A.CORDELL DA1804001
12/31/18	1236	MON	100 B MONTE VISTA DR	313	FEET SOUTH MONTE VISTA DR	21801(A)	\	JGONZALEZ DA1804184
05/14/19	1430	TUE	100 B MONTE VISTA DR		SOUTH E ELMONTE WY	Oth Improper Driving	\	E.AGUAYO DA1901465
07/26/19	1615	FRI	333 MONTE VISTA DR	X	W ELMONTE WY	Oth Improper Driving	\	J.AGUAYO DA1902252
11/30/19	1947	SAT	100 B MONTE VISTA DR	289	FEET SOUTH W ELMONTE WY	23152(A)	\	M.LOPEZ DA1903685
12/06/19	1050	FRI	100 B MONTE VISTA DR	X 8	FEET SOUTH W ELMONTE WY	22107	\	A.CORDELL DA1903747
01/22/20	1517	WED	300 B MONTE VISTA DR			Oth Improper Driving	\	J.MARTIN DA2000223
04/07/20	1436	TUE	100 B MONTE VISTA DR	12	FEET SOUTH W ELMONTE WY	Oth Improper Driving	\	E.SALDIVAR DA2001066
06/22/20	1406	MON	500 B MONTE VISTA DR	X	SURABIAN	21801(A)	\	R.CLIFTON DA2001626
07/12/20	2334	SUN	200 B MONTE VISTA DR	296	FEET SOUTH W ELMONTE WY	21804(A)	\	J.GUZMAN DA2001772
08/01/20	1526	SAT	300 B MONTE VISTA DR	108	FEET SOUTH MONTE VISTA DR	Oth Improper Driving	\	M.REYNA DA2001916
08/17/20	0850	MON	300 B MONTE VISTA DR	X	SURABIAN	22107	\	J.AGUAYO DA2002075
08/24/20	1600	MON	100 MONTE VISTA DR	313	FEET SOUTH W ELMONTE WY	21804(A)	\	J.AGUAYO DA2002142
10/29/20	1959	THU	300 B MONTE VISTA DR	327	FEET SOUTH W ELMONTE WY	21804(A)	\	J.GUZMAN DA2002766
11/13/20	1258	FRI	100 B MONTE VISTA DR	546	FEET SOUTH W ELMONTE WY	21804(A)	\	C.MORENO DA2002906
12/02/21	1851	THU	200 B MONTE VISTA DR		SOUTH W ELMONTE WY	Oth Improper Driving	\	E.SALDIVAR DA2103586
12/23/21	1522	THU	200 B MONTE VISTA DR			21802(A)	\	J.GUZMAN DA2103802

Record Count 28

Traffic Accident Report

Grouped and Sorted By Date and Time

MONTE VISTA TO ROAD 72

Date	Time	Day	Location	Intersection/Distance	Cross Street	PCF	Number Inj/Killed	Incident No.
08/15/16	1422	MON	900 B W SIERRA WY	X 36 FEET SOUTH	MONTE VISTA DR	22350	\	E.SALDIVAR DA1603064
08/16/16	1146	TUE	1300 B W SIERRA WY	X	RD 74	Oth Improper Driving	01 \	E.SALDIVAR DA1603074
08/29/16	0122	MON	1400 B W SIERRA WY			23152(A)	\	C.GEORGES DA1603249
02/13/17	1500	MON	800 B W SIERRA WY			21801(A)	\	GARCIA.J DA1700551
08/23/17	1432	WED	501 W SIERRA WY			Oth Improper Driving	\	J.MORENO DA1703033
10/24/17	1414	TUE	600 B W SIERRA WY	560 FEET EAST	SAMANTHA WY	22102	01 \	E.SALDIVAR DA1703795
03/18/18	2027	SUN	1500 B W SIERRA WY		EAST ENGLEHART AV	Oth Improper Driving	\	M.CARDENAS DA1800865
06/22/18	0730	FRI	500 B W SIERRA WY			Unknown	\	J.JOBE DA1801948
08/05/18	1218	SUN	1400 B W SIERRA WY		EAST ROAD 72 RD	Oth Improper Driving	\	E.AGUAYO DA1802473
01/21/19	1708	MON	600 B W SIERRA WY	X	SAMANTHA WY	Oth Improper Driving	\	J.GUZMAN DA1900196
01/23/19	1616	WED	900 B W SIERRA WY	X	MONTE VISTA DR	21802(A)	01 \	G.LOREDO DA1900213
03/24/19	1917	SUN	1400 B W SIERRA WY	123 FEET EAST	ROAD 72 RD	Oth Improper Driving	\	J.GUZMAN DA1900854
08/07/20	1554	FRI	900 B W SIERRA WY	X 7 FEET EAST	MONTE VISTA DR	Oth Improper Driving	\	M.REYNA DA2001976
08/19/20	1519	WED	700 B W SIERRA WY	25 FEET SOUTH	MONTE VISTA DR	21802(A)	\	J.JOBE DA2002101
05/14/21	1314	FRI	1500 B W SIERRA WY	46 FEET EAST	ENGLEHART AV	22350	\	M.REYNA DA2101360
07/04/21	1906	SUN	1300 B W SIERRA WY	478 FEET WEST	ROAD 74 RD	22350	01 \	J.GUZMAN DA2101881
07/04/21	2002	SUN	1300 B W SIERRA WY	X 500 FEET WEST	ROAD 74 RD	Oth Improper Driving	\	K.BABCOCK DA2101882
10/17/21	1518	SUN	800 B W SIERRA WY	X 74 FEET EAST	MONTE VISTA DR	Oth Improper Driving	\	J.PINEDO DA2103068

Record Count **18**

Traffic Accident Report

Grouped and Sorted By Date and Time

100 - 500 Bcm

Date	Time	Day	Location	Intersection/Distance	Cross Street	PCF	Number Inj/Killed	Incident No.
03/04/16	2350	FRI	300 B W SIERRA WY			22107	\	IDAVALOS DA1600864
09/16/16	1538	FRI	400 B W SIERRA WY	189 FEET NORTH	W SIERRA WY	Oth Improper Driving	\	M.WILDER DA1603514
12/15/16	2330	THU	400 B W SIERRA WY	200 FEET NORTH	W SIERRA WY	Unknown	\	M.WILDER DA1604670
03/13/18	0756	TUE	400 B W SIERRA WY	749 FEET EAST	SAMANTHA WY	21801(A)	\	J.MORENO DA1800810
06/22/18	0730	FRI	500 B W SIERRA WY			Unknown	\	J.JOBE DA1801948
09/27/18	0353	THU	400 W SIERRA WY			Unknown	\	C.ARIAS DA1803103
09/30/19	1658	MON	400 W SIERRA WY	186 FEET WEST	WYLLIE AVE	Oth Improper Driving	\	E.SALDIVAR DA1903034
12/12/19	1958	THU	100 B W SIERRA WY	X 32 FEET WEST	S ALTA AVE W PROLONGATION	22350	\	R.HERNANDEZ DA1903840
03/21/20	1141	SAT	300 B W SIERRA WY			Unknown	\	C.ARIAS DA2000921
04/08/20	0544	WED	200 B W SIERRA WY	X 33 FEET NORTH	WYLLIE AVE	21802(A)	\	M.CARDENAS DA2001071
10/08/20	1202	THU	100 B W SIERRA WY	X 16 FEET WEST	S ALTA AV	Oth Improper Driving	\	M.REYNA DA2002562
10/23/20	1430	FRI	300 B W SIERRA WY	127 FEET WEST	WYLLIE AVE	Unknown	\	JGONZALEZ DA2002714
05/10/21	1002	MON	200 B W SIERRA WY	18 FEET EAST	WILLY ST	Oth Improper Driving	\	J.JOBE DA2101299
05/13/21	1639	THU	100 B W SIERRA WY	13 FEET WEST	S ALTA AV	22107	\	J.GUZMAN DA2101347
11/12/21	1841	FRI	300 B W SIERRA WY	709 FEET EAST	SAMANTHA WY	22102	01 \	R.HERNANDEZ DA2103383

2

Record Count **15**

Traffic Accident Report

Grouped and Sorted By Date and Time

Date	Time	Day	Location	Intersection/Distance	Cross Street	PCF	Number Inj/Killed	Incident No.
08/12/16	2351	FRI	100 B SURABIAN CT	433 FEET WEST	N ALTA AV	23104(A)	01 \	U.DEHARO DA1603025
07/01/17	1513	SAT	200 B SURABIAN AV			21460(A)	\	R.CLIFTON DA1702383
10/02/17	0132	MON	300 B SURABIAN CT	741 FEET EAST	SAMANTHA WY	22107	\	J.MORENO DA1703515
11/15/17	0827	WED	100 B SURABIAN CT			22350	\	J.LOPEZ DA1704053
08/23/18	1042	THU	100 B SURABIAN DR	229 FEET WEST	S ALTA AV	Unknown	\	J.JOBE DA1802663
09/30/18	1806	SUN	100 B SURABIAN CT			Unknown	\	J.JOBE DA1803149
11/29/19	1227	FRI	100 B SURABIAN CT		WEST S ALTA AV	Unknown	\	E.SALDIVAR DA1903675
11/07/20	0923	SAT	400 B SURABIAN DR	854 FEET EAST	SAMANTHA WY	22350	\	J.SILVA DA2002843
12/12/20	1022	SAT	400 B SURABIAN DR	800 FEET EAST	SAMANTHA WY	Oth Than Driver	\	J.SILVA DA2003153
06/10/21	1610	THU	300 B SURABIAN DR	89 FEET WEST	SAMANTHA WY	21802(A)	02 \	M.CARDENAS DA2101650

Record Count **10**

Traffic Accident Report

Grouped and Sorted By Date and Time

Date	Time	Day	Location	Intersection/Distance	Cross Street	PCF	Number Inj\Killed	Officer	Incident No.
05/16/18	0506	WED	100 B W SAGINAW AV	X	N ALTA AV	Unknown	\	M.WILDER	DA1801506
10/29/18	1448	MON	300 B W SAGINAW AV	402 FEET EAST	EUCLID AV	22350	\	JGONZALEZ	DA1803477
01/22/20	1802	WED	200 B W SAGINAW AV	153 FEET EAST	EUCLID AV	Unknown	\	J.JOBE	DA2000227

Record Count **3**

Traffic Accident Report

Grouped and Sorted By Date and Time

Date	Time	Day	Location	Intersection/Distance	Cross Street	PCF	Number Inj/Killed	Incident No.
03/07/18	0743	WED	100 B W NEBRASKA AV	30 FEET WEST	N ALTA AV	22350	\	J.MORENO DA1800742
03/19/19	1623	TUE	100 B W NEBRASKA AV		WEST N ALTA AV	22350	\	C.MORENO DA1900798
02/07/20	1934	FRI	600 B W NEBRASKA AV			21801(A)	\	J.JOBE DA2000424
07/10/20	0007	FRI	100 B W NEBRASKA AV	2 FEET WEST	N ALTA AV	22350	\	E.SALDIVAR DA2001745
08/24/20	0140	MON	600 B W NEBRASKA AV	295 FEET WEST	AUTUMN DR	23152(A)	01 \ 01	M.LOPEZ DA2002137
04/17/21	1230	SAT	100 B W NEBRASKA AV	X	N ALTA AV	21453(B)	\	K.BABCOCK DA2101057
04/18/21	1730	SUN	500 B W NEBRASKA AV	X 11 FEET EAST	AUTUMN DR	Oth Improper Driving	\	J.SILVA DA2101067
05/13/21	0808	THU	900 B W NEBRASKA AV	95 FEET WEST	VISCAYA PARKWAY	22106	\	J.AGUAYO DA2101338
09/19/21	0830	SUN	100 B W NEBRASKA AV	X	N ALTA AV	21451(A)	\	J.AGUILAR DA2102727
11/07/21	0930	SUN	800 B W NEBRASKA AV			Unknown	\	U.DEHARO DA2103314
05/31/22	1523	TUE	700 B W NEBRASKA AV	X	AUTUMN DR	21802(A)	\	E.SALDIVAR DA2201867
07/02/22	1542	SAT	400 B W NEBRASKA AV	445 FEET WEST	EUCLID AV	22106	\	R.HERNANDEZ DA2202269

Record Count **12**

Traffic Accident Report

Grouped and Sorted By Date and Time

Date	Time	Day	Location	Intersection/Distance	Cross Street	PCF	Number Inj/Killed	Incident No.
05/28/18	1623	MON	1500 B W NEBRASKA AV	X	ENGLEHART AV	21802(A)	\	M.CARDENAS DA1801662
02/03/20	1721	MON	1300 B W NEBRASKA AV			Oth Improper Driving	\	M.LOPEZ DA2000374
05/13/21	0808	THU	900 B W NEBRASKA AV	95 FEET WEST	VISCAYA PARKWAY	22106	\	J.AGUAYO DA2101338
03/27/22	0411	SUN	1300 B W NEBRASKA AV	1198 FEET WEST	ENGLEHART AV	23152(A)	\	R.HERNANDEZ DA2201030

Record Count **4**

**APPENDIX B:
SPEED SURVEY FORMS**



Metro Traffic Data Inc.

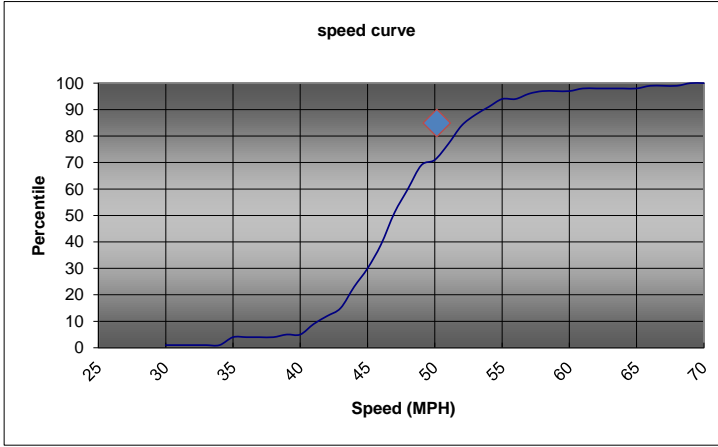
310 N. Irwin Street - Suite 20
Hanford, CA 93230

800-975-6938 Phone/Fax
www.metrotrafficdata.com

Speed Survey

Prepared For:

A&M Consulting Engineers
220 N. Locust St
Visalia, CA 93291



ROAD NAME: N. Alta Ave

LIMITS: Ave 430 to Nebraska

LATITUDE: 36.5667618

LONGITUDE: -119.3951239

DATES/TIMES: 11/9/2022
12:35 to 13:00

DIRECTION: Northbound

85% SPEED 53

10 mph PACE 44 - 53 MPH

AVG. SPEED 48 MPH

POSTED SPEED 50 MPH

MPH																					TOTAL
70																					0
69	X																				1
68																					0
67																					0
66	X																				1
65																					0
64																					0
63																					0
62																					0
61																					1
60																					0
59																					0
58	X																				1
57	X	X																			2
56																					0
55	X	X	X																		3
54	X	X	X																		3
53	X	X	X	X																	4
52	X	X	X	X	X	X	X														7
51	X	X	X	X	X	X	X														6
50	X	X																			2
49	X	X	X	X	X	X	X	X	X												9
48	X	X	X	X	X	X	X	X	X	X											9
47	X	X	X	X	X	X	X	X	X	X	X	X									12
46	X	X	X	X	X	X	X	X	X	X											9
45	X	X	X	X	X	X	X														7
44	X	X	X	X	X	X	X	X													8
43	X	X	X																		3
42	X	X	X																		3
41	X	X	X	X																	4
40																					0
39	X																				1
38																					0
37																					0
36																					0
35	X	X	X																		3
34																					0
33																					0
32																					0
31																					0
30																					0
29																					1
28																					0
27																					0
26																					0
25																					0
TOTAL:																					100

OBSERVER: A. Ramirez

DIVIDED ROAD?: No

WEATHER: Clear

ROADSIDE DEVELOPMENT: Ag



Metro Traffic Data Inc.

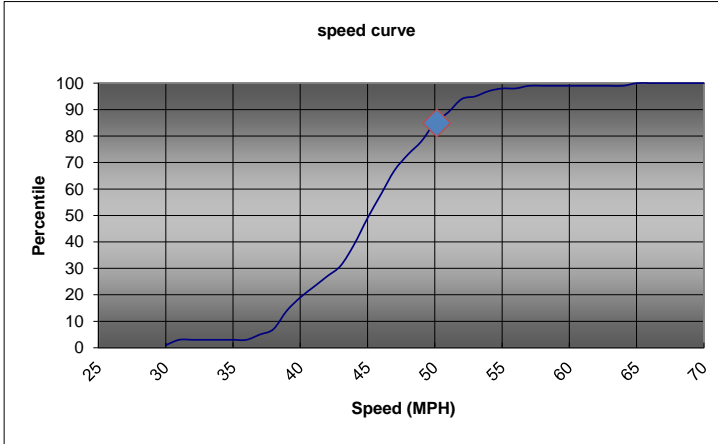
310 N. Irwin Street - Suite 20
Hanford, CA 93230

800-975-6938 Phone/Fax
www.metrotrafficdata.com

Speed Survey

Prepared For:

A&M Consulting Engineers
220 N. Locust St
Visalia, CA 93291



ROAD NAME: N. Alta Ave

LIMITS: Ave 430 to Nebraska

LATITUDE: 36.5667618

LONGITUDE: -119.3951239

DATES/TIMES: 11/9/2022

12:35 to 13:00

DIRECTION: Southbound

85% SPEED 50

10 mph PACE 43 - 52 MPH

AVG. SPEED 45 MPH

POSTED SPEED 50 MPH

MPH											
70											0
69											0
68											0
67											0
66											0
65	X										1
64											0
63											0
62											0
61											0
60											0
59											0
58											0
57	X										1
56											0
55	X										1
54	X	X									2
53	X										1
52	X	X	X	X	X						5
51	X	X	X	X							4
50	X	X	X	X	X	X	X				7
49	X	X	X	X	X						5
48	X	X	X	X	X	X					6
47	X	X	X	X	X	X	X	X			9
46	X	X	X	X	X	X	X	X	X		9
45	X	X	X	X	X	X	X	X	X	X	10
44	X	X	X	X	X	X	X	X			8
43	X	X	X	X							4
42	X	X	X	X							4
41	X	X	X	X							4
40	X	X	X	X	X						5
39	X	X	X	X	X	X	X				7
38	X	X									2
37	X	X									2
36											0
35											0
34											0
33											0
32											0
31	X	X									2
30											0
29											0
28											0
27											1
26											0
25											0
TOTAL:											100

OBSERVER: A. Ramirez

DIVIDED ROAD?: No

WEATHER: Clear

ROADSIDE DEVELOPMENT: Ag



Metro Traffic Data Inc.

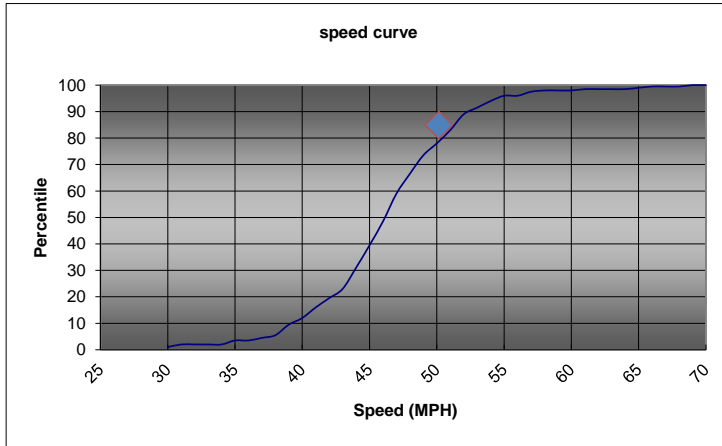
310 N. Irwin Street - Suite 20
Hanford, CA 93230

800-975-6938 Phone/Fax
www.metrotrafficdata.com

Speed Survey

Prepared For:

A&M Consulting Engineers
220 N. Locust St
Visalia, CA 93291



ROAD NAME: N. Alta Ave

LIMITS: Ave 430 to Nebraska

LATITUDE: 36.5667618

LONGITUDE: -119.3951239

DATES/TIMES: 11/9/2022

12:35 to 13:00

DIRECTION: Northbound + Southbound

85% SPEED 52

10 mph PACE 43 - 52 MPH

AVG. SPEED 47 MPH

POSTED SPEED 50 MPH / 50 MPH

MPH																					
70																					0
69	X																				1
68																					0
67																					0
66	X																				1
65	X																				1
64																					0
63																					0
62																					0
61																					1
60																					0
59																					0
58	X																				1
57	X	X	X																		3
56																					0
55	X	X	X	X																	4
54	X	X	X	X	X																5
53	X	X	X	X	X																5
52	X	X	X	X	X	X	X	X	X	X	X										12
51	X	X	X	X	X	X	X	X	X	X	X										10
50	X	X	X	X	X	X	X	X	X	X	X										9
49	X	X	X	X	X	X	X	X	X	X	X	X									14
48	X	X	X	X	X	X	X	X	X	X	X	X									15
47	X	X	X	X	X	X	X	X	X	X	X	X	X	X	X	X	X	X	X	X	21
46	X	X	X	X	X	X	X	X	X	X	X	X	X	X	X	X	X	X	X	X	18
45	X	X	X	X	X	X	X	X	X	X	X	X	X	X	X	X	X	X	X	X	17
44	X	X	X	X	X	X	X	X	X	X	X	X	X	X	X	X	X	X	X	X	16
43	X	X	X	X	X	X	X	X	X	X	X	X	X	X	X	X	X	X	X	X	7
42	X	X	X	X	X	X	X	X	X	X	X	X	X	X	X	X	X	X	X	X	7
41	X	X	X	X	X	X	X	X	X	X	X	X	X	X	X	X	X	X	X	X	8
40	X	X	X	X	X	X	X	X	X	X	X	X	X	X	X	X	X	X	X	X	5
39	X	X	X	X	X	X	X	X	X	X	X	X	X	X	X	X	X	X	X	X	8
38	X	X																			2
37	X	X																			2
36																					0
35	X	X	X																		3
34																					0
33																					0
32																					0
31	X	X																			2
30																					0
29																					1
28																					0
27																					1
26																					0
25																					0
TOTAL:																				200	

OBSERVER: A. Ramirez

DIVIDED ROAD?: No

WEATHER: Clear

ROADSIDE DEVELOPMENT: Ag



Metro Traffic Data Inc.

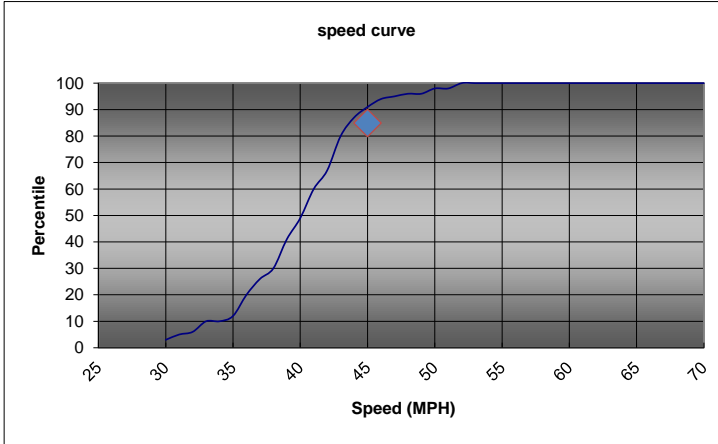
310 N. Irwin Street - Suite 20
Hanford, CA 93230

800-975-6938 Phone/Fax
www.metrotrafficdata.com

Speed Survey

Prepared For:

A&M Consulting Engineers
220 N. Locust St
Visalia, CA 93291



ROAD NAME: N. Alta Ave

LIMITS: Nebraska to Saginaw

LATITUDE: 36.5576063

LONGITUDE: -119.3951718

DATES/TIMES: 11/9/2022

13:05 to 13:30

DIRECTION: Northbound

85% SPEED 44

10 mph PACE 36 - 45 MPH

AVG. SPEED 40 MPH

POSTED SPEED 40 MPH

MPH											
70											0
69											0
68											0
67											0
66											0
65											0
64											0
63											0
62											0
61											0
60											0
59											0
58											0
57											0
56											0
55											0
54											0
53											0
52	X	X									2
51											0
50	X	X									2
49											0
48	X										1
47	X										1
46	X	X	X								3
45	X	X	X	X							4
44	X	X	X	X	X	X					7
43	X	X	X	X	X	X	X	X	X	X	13
42	X	X	X	X	X	X					7
41	X	X	X	X	X	X	X	X	X		11
40	X	X	X	X	X	X	X				8
39	X	X	X	X	X	X	X	X	X		11
38	X	X	X	X							4
37	X	X	X	X	X						6
36	X	X	X	X	X	X	X				8
35	X	X									2
34											0
33	X	X	X	X							4
32	X										1
31	X	X									2
30	X										1
29											1
28											0
27											0
26											0
25	X										1
TOTAL:											100

OBSERVER: A. Ramirez

DIVIDED ROAD?: No

WEATHER: Clear

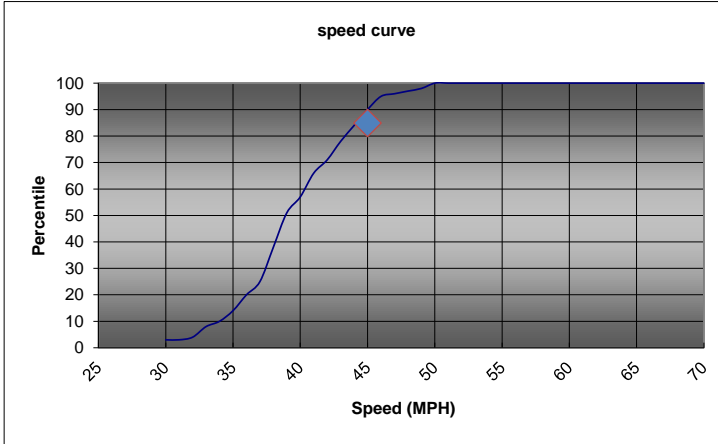
ROADSIDE DEVELOPMENT: Residential / Retail



Metro Traffic Data Inc.
 310 N. Irwin Street - Suite 20
 Hanford, CA 93230
 800-975-6938 Phone/Fax
www.metrotrafficdata.com

Speed Survey

Prepared For:
A&M Consulting Engineers
 220 N. Locust St
 Visalia, CA 93291



ROAD NAME: N. Alta Ave
 LIMITS: Nebraska to Saginaw
 LATITUDE: 36.5576063
 LONGITUDE: -119.3951718
 DATES/TIMES: 11/9/2022
13:05 to 13:30
 DIRECTION: Southbound
 85% SPEED 45
 10 mph PACE 36 - 45 MPH
 AVG. SPEED 40 MPH
 POSTED SPEED 40 MPH

MPH																					TOTAL	
70																					0	
69																					0	
68																					0	
67																					0	
66																					0	
65																					0	
64																					0	
63																					0	
62																					0	
61																					0	
60																					0	
59																					0	
58																					0	
57																					0	
56																					0	
55																					0	
54																					0	
53																					0	
52																					0	
51																					0	
50	X	X																			2	
49	X																				1	
48	X																				1	
47	X																				1	
46	X	X	X	X	X																5	
45	X	X	X	X	X	X															6	
44	X	X	X	X	X	X															6	
43	X	X	X	X	X	X	X														7	
42	X	X	X	X	X															5		
41	X	X	X	X	X	X	X	X													9	
40	X	X	X	X	X	X															6	
39	X	X	X	X	X	X	X	X	X	X	X	X	X	X								13
38	X	X	X	X	X	X	X	X	X	X	X	X	X	X							13	
37	X	X	X	X	X															5		
36	X	X	X	X	X	X															6	
35	X	X	X	X																	4	
34	X	X																			2	
33	X	X	X	X																	4	
32	X																				1	
31																					0	
30	X	X																			2	
29																					1	
28																					0	
27																					0	
26																					0	
25																					0	
	TOTAL:																				100	

OBSERVER: A. Ramirez DIVIDED ROAD?: No

WEATHER: Clear ROADSIDE DEVELOPMENT: Residential / Retail



Metro Traffic Data Inc.

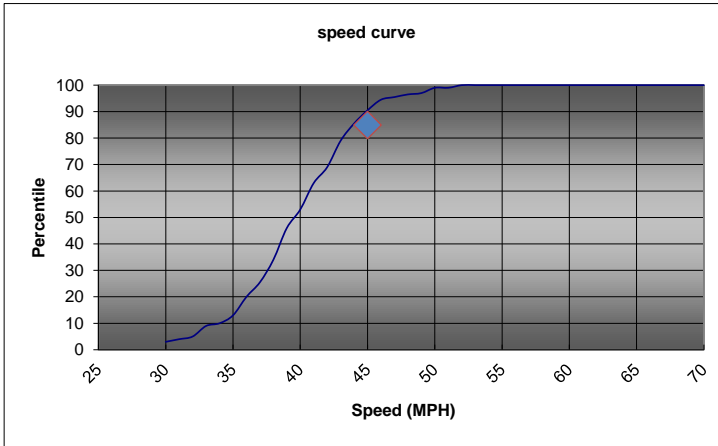
310 N. Irwin Street - Suite 20
Hanford, CA 93230

800-975-6938 Phone/Fax
www.metrotrafficdata.com

Speed Survey

Prepared For:

A&M Consulting Engineers
220 N. Locust St
Visalia, CA 93291



ROAD NAME: N. Alta Ave

LIMITS: Nebraska to Saginaw

LATITUDE: 36.5576063

LONGITUDE: -119.3951718

DATES/TIMES: 11/9/2022
13:05 to 13:30

DIRECTION: Northbound + Southbound

85% SPEED 44

10 mph PACE 36 - 45 MPH

AVG. SPEED 40 MPH

POSTED SPEED 40 MPH / 40 MPH

MPH																									
70																					0				
69																					0				
68																					0				
67																					0				
66																					0				
65																					0				
64																					0				
63																					0				
62																					0				
61																					0				
60																					0				
59																					0				
58																					0				
57																					0				
56																					0				
55																					0				
54																					0				
53																					0				
52	X	X																			2				
51																					0				
50	X	X	X	X																	4				
49	X																				1				
48	X	X																			2				
47	X	X																			2				
46	X	X	X	X	X	X	X	X	X												8				
45	X	X	X	X	X	X	X	X	X	X	X									10					
44	X	X	X	X	X	X	X	X	X	X	X	X	X	X						13					
43	X	X	X	X	X	X	X	X	X	X	X	X	X	X	X	X	X	X	X	X			20		
42	X	X	X	X	X	X	X	X	X	X	X	X	X								12				
41	X	X	X	X	X	X	X	X	X	X	X	X	X	X	X	X	X	X	X	X	X			20	
40	X	X	X	X	X	X	X	X	X	X	X	X	X								14				
39	X	X	X	X	X	X	X	X	X	X	X	X	X	X	X	X	X	X	X	X	X	X			24
38	X	X	X	X	X	X	X	X	X	X	X	X	X	X								17			
37	X	X	X	X	X	X	X	X	X	X											11				
36	X	X	X	X	X	X	X	X	X	X	X	X	X								14				
35	X	X	X	X	X																6				
34	X	X																			2				
33	X	X	X	X	X	X	X														8				
32	X	X																			2				
31	X	X																			2				
30	X	X	X																		3				
29																					2				
28																					0				
27																					0				
26																					0				
25																					1				
TOTAL:																					200				

OBSERVER: A. Ramirez

DIVIDED ROAD?: No

WEATHER: Clear

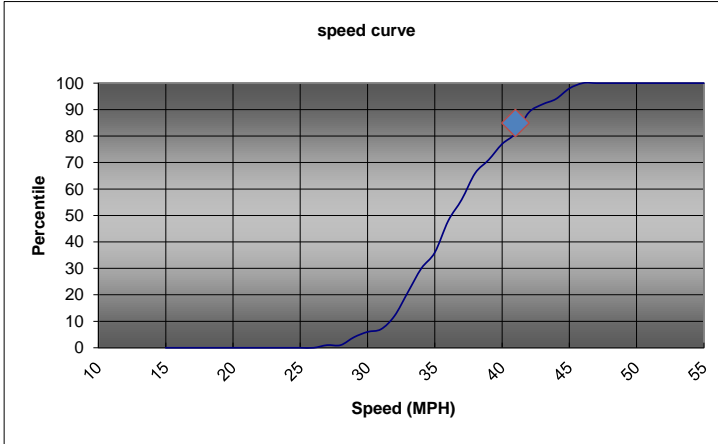
ROADSIDE DEVELOPMENT: Residential / Retail



Metro Traffic Data Inc.
 310 N. Irwin Street - Suite 20
 Hanford, CA 93230
 800-975-6938 Phone/Fax
www.metrotrafficdata.com

Speed Survey

Prepared For:
A&M Consulting Engineers
 220 N. Locust St
 Visalia, CA 93291



ROAD NAME: N. Alta Ave
 LIMITS: Saginaw to El Monte
 LATITUDE: 36.5504745
 LONGITUDE: -119.3950967
 DATES/TIMES: 6/7/2022
13:30 to 14:00
 DIRECTION: Southbound
 85% SPEED 42
 10 mph PACE 33 - 42 MPH
 AVG. SPEED 37 MPH
 POSTED SPEED 40 MPH

MPH												
55												0
54												0
53												0
52												0
51												0
50												0
49												0
48												0
47												0
46	X	X										2
45	X	X	X	X								4
44	X	X										2
43	X	X	X									3
42	X	X	X	X	X	X	X	X				8
41	X	X	X	X								4
40	X	X	X	X	X							6
39	X	X	X	X	X							5
38	X	X	X	X	X	X	X	X	X			10
37	X	X	X	X	X	X	X					8
36	X	X	X	X	X	X	X	X	X	X		12
35	X	X	X	X	X							6
34	X	X	X	X	X	X	X	X				9
33	X	X	X	X	X	X	X	X				9
32	X	X	X	X	X							5
31	X											1
30	X	X										2
29	X	X	X									3
28												0
27	X											1
26												0
25												0
24												0
23												0
22												0
21												0
20												0
19												0
18												0
17												0
16												0
15												0
14												0
13												0
12												0
11												0
10												0
TOTAL:												100

OBSERVER: E. Ramirez

DIVIDED ROAD?: No

WEATHER: Clear

ROADSIDE DEVELOPMENT: Retail/Residential



Metro Traffic Data Inc.

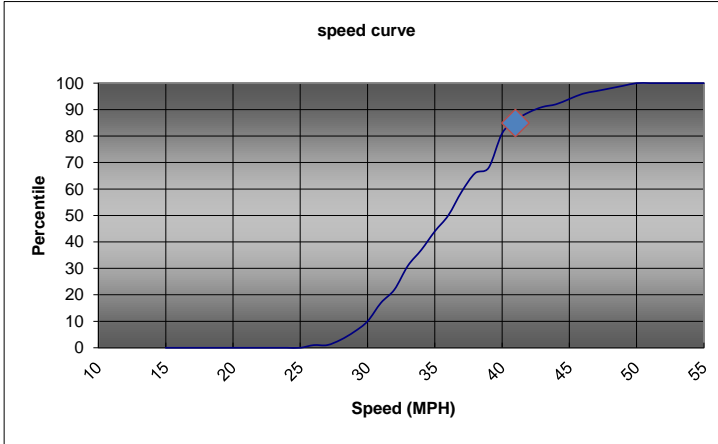
310 N. Irwin Street - Suite 20
Hanford, CA 93230

800-975-6938 Phone/Fax
www.metrotrafficdata.com

Speed Survey

Prepared For:

A&M Consulting Engineers
220 N. Locust St
Visalia, CA 93291



ROAD NAME: N. Alta Ave

LIMITS: Saginaw to El Monte

LATITUDE: 36.5504745

LONGITUDE: -119.3950967

DATES/TIMES: 6/7/2022

13:30 to 14:00

DIRECTION: Northbound

85% SPEED 41

10 mph PACE 31 - 40 MPH

AVG. SPEED 37 MPH

POSTED SPEED N.P. MPH

MPH												
55												0
54												0
53												0
52												0
51												0
50	X											1
49	X											1
48	X											1
47	X											1
46	X	X										2
45	X	X										2
44	X											1
43	X	X										2
42	X	X	X									3
41	X	X	X	X	X							5
40	X	X	X	X	X	X	X	X	X	X	X	13
39	X	X										2
38	X	X	X	X	X	X						7
37	X	X	X	X	X	X	X	X				9
36	X	X	X	X	X	X						6
35	X	X	X	X	X	X						7
34	X	X	X	X	X	X						6
33	X	X	X	X	X	X	X	X				9
32	X	X	X	X	X							5
31	X	X	X	X	X	X						7
30	X	X	X	X								4
29	X	X	X									3
28	X	X										2
27												0
26	X											1
25												0
24												0
23												0
22												0
21												0
20												0
19												0
18												0
17												0
16												0
15												0
14												0
13												0
12												0
11												0
10												0
TOTAL:												100

OBSERVER: E. Ramirez

DIVIDED ROAD?: No

WEATHER: Clear

ROADSIDE DEVELOPMENT: Retail/Residential



Metro Traffic Data Inc.

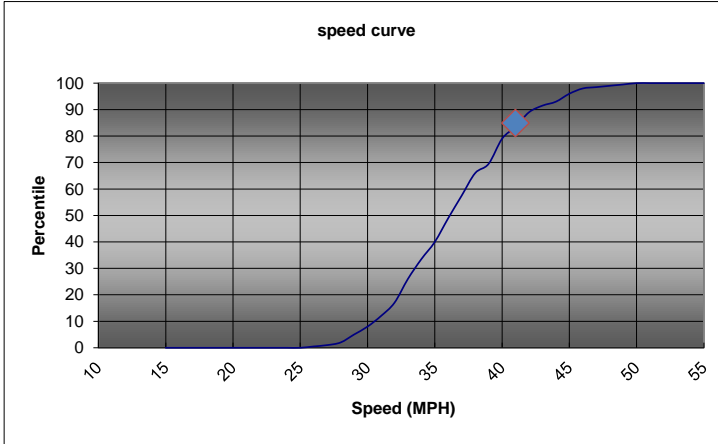
310 N. Irwin Street - Suite 20
Hanford, CA 93230

800-975-6938 Phone/Fax
www.metrotrafficdata.com

Speed Survey

Prepared For:

A&M Consulting Engineers
220 N. Locust St
Visalia, CA 93291



ROAD NAME: N. Alta Ave

LIMITS: Saginaw to El Monte

LATITUDE: 36.5504745

LONGITUDE: -119.3950967

DATES/TIMES: 6/7/2022

13:30 to 14:00

DIRECTION: Southbound + Northbound

85% SPEED 42

10 mph PACE 33 - 42 MPH

AVG. SPEED 37 MPH

POSTED SPEED 40 MPH / N.P. MPH

MPH																						
55																					0	
54																					0	
53																					0	
52																					0	
51																					0	
50	X																				1	
49	X																				1	
48	X																				1	
47	X																				1	
46	X	X	X	X																	4	
45	X	X	X	X	X	X															6	
44	X	X	X																		3	
43	X	X	X	X	X																5	
42	X	X	X	X	X	X	X	X	X	X											11	
41	X	X	X	X	X	X	X	X	X	X											9	
40	X	X	X	X	X	X	X	X	X	X	X	X	X	X	X	X					19	
39	X	X	X	X	X	X															7	
38	X	X	X	X	X	X	X	X	X	X	X	X	X	X	X	X					17	
37	X	X	X	X	X	X	X	X	X	X	X	X	X	X	X	X					17	
36	X	X	X	X	X	X	X	X	X	X	X	X	X	X	X	X	X				18	
35	X	X	X	X	X	X	X	X	X	X	X										13	
34	X	X	X	X	X	X	X	X	X	X	X	X	X								15	
33	X	X	X	X	X	X	X	X	X	X	X	X	X	X	X	X	X				18	
32	X	X	X	X	X	X	X	X	X												10	
31	X	X	X	X	X	X	X														8	
30	X	X	X	X	X																6	
29	X	X	X	X	X																6	
28	X	X																			2	
27	X																				1	
26	X																				1	
25																					0	
24																					0	
23																					0	
22																					0	
21																					0	
20																					0	
19																					0	
18																					0	
17																					0	
16																					0	
15																					0	
14																					0	
13																					0	
12																					0	
11																					0	
10																					0	
																					TOTAL:	200

OBSERVER: E. Ramirez

DIVIDED ROAD?: No

WEATHER: Clear

ROADSIDE DEVELOPMENT: Retail/Residential



Metro Traffic Data Inc.

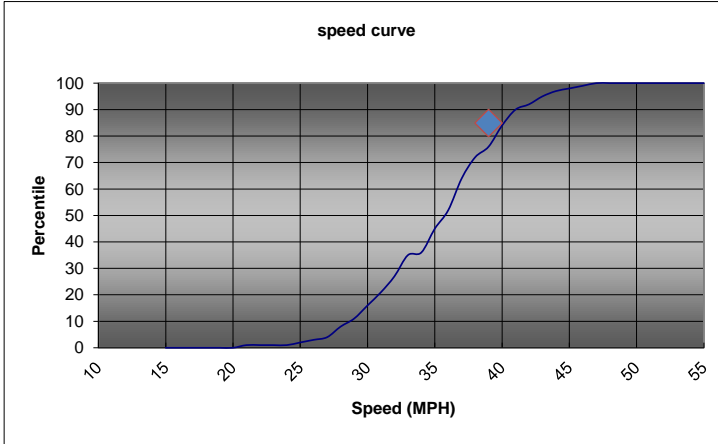
310 N. Irwin Street - Suite 20
Hanford, CA 93230

800-975-6938 Phone/Fax
www.metrotrafficdata.com

Speed Survey

Prepared For:

A&M Consulting Engineers
220 N. Locust St
Visalia, CA 93291



ROAD NAME: S. Alta Ave

LIMITS: El Monte to Sierra

LATITUDE: 36.5440188

LONGITUDE: -119.395086

DATES/TIMES: 6/7/2022
13:30 to 14:00

DIRECTION: Northbound

85% SPEED 41

10 mph PACE 32 - 41 MPH

AVG. SPEED 36 MPH

POSTED SPEED 35 MPH

MPH																						
55																					0	
54																					0	
53																					0	
52																					0	
51																					0	
50																					0	
49																					0	
48																					0	
47	X																				1	
46	X																				1	
45	X																				1	
44	X	X																			2	
43	X	X	X																		3	
42	X	X																			2	
41	X	X	X	X	X	X															6	
40	X	X	X	X	X	X	X	X													8	
39	X	X	X	X																	4	
38	X	X	X	X	X	X	X	X													8	
37	X	X	X	X	X	X	X	X	X	X	X										12	
36	X	X	X	X	X	X	X														7	
35	X	X	X	X	X	X	X	X													9	
34	X																				1	
33	X	X	X	X	X	X	X	X													8	
32	X	X	X	X	X	X															6	
31	X	X	X	X	X																5	
30	X	X	X	X	X																5	
29	X	X	X																		3	
28	X	X	X	X																	4	
27	X																				1	
26	X																				1	
25	X																				1	
24																					0	
23																					0	
22																					0	
21	X																				1	
20																					0	
19																					0	
18																					0	
17																					0	
16																					0	
15																					0	
14																					0	
13																					0	
12																					0	
11																					0	
10																					0	
																					TOTAL:	100

OBSERVER: A. Ramirez

DIVIDED ROAD?: Yes

WEATHER: Clear

ROADSIDE DEVELOPMENT: Commercial



Metro Traffic Data Inc.

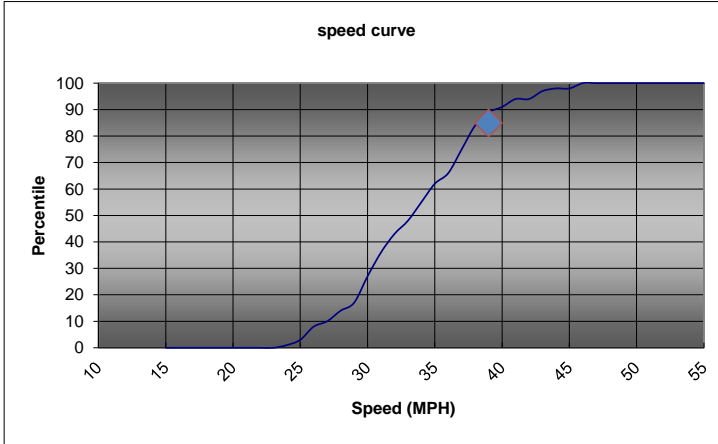
310 N. Irwin Street - Suite 20
Hanford, CA 93230

800-975-6938 Phone/Fax
www.metrotrafficdata.com

Speed Survey

Prepared For:

A&M Consulting Engineers
220 N. Locust St
Visalia, CA 93291



ROAD NAME: S. Alta Ave

LIMITS: El Monte to Sierra

LATITUDE: 36.5440188

LONGITUDE: -119.395086

DATES/TIMES: 6/7/2022

13:30 to 14:00

DIRECTION: Southbound

85% SPEED 39

10 mph PACE 30 - 39 MPH

AVG. SPEED 34 MPH

POSTED SPEED 35 MPH

MPH												
55											0	
54											0	
53											0	
52											0	
51											0	
50											0	
49											0	
48											0	
47											0	
46	X	X									2	
45											0	
44	X										1	
43	X	X	X								3	
42											0	
41	X	X	X								3	
40	X	X									2	
39	X	X	X	X	X						5	
38	X	X	X	X	X	X	X	X	X		9	
37	X	X	X	X	X	X	X	X	X		9	
36	X	X	X	X							4	
35	X	X	X	X	X	X					7	
34	X	X	X	X	X	X					7	
33	X	X	X	X	X	X					5	
32	X	X	X	X	X	X					7	
31	X	X	X	X	X	X	X	X	X		9	
30	X	X	X	X	X	X	X	X	X	X	10	
29	X	X	X								3	
28	X	X	X	X							4	
27	X	X									2	
26	X	X	X	X	X						5	
25	X	X									2	
24	X										1	
23											0	
22											0	
21											0	
20											0	
19											0	
18											0	
17											0	
16											0	
15											0	
14											0	
13											0	
12											0	
11											0	
10											0	
											TOTAL:	100

OBSERVER: A. Ramirez

DIVIDED ROAD?: Yes

WEATHER: Clear

ROADSIDE DEVELOPMENT: Commercial



Metro Traffic Data Inc.

310 N. Irwin Street - Suite 20
Hanford, CA 93230

800-975-6938 Phone/Fax
www.metrotrafficdata.com

Speed Survey

Prepared For:

A&M Consulting Engineers
220 N. Locust St
Visalia, CA 93291

ROAD NAME: S. Alta Ave

LIMITS: El Monte to Sierra

LATITUDE: 36.5440188

LONGITUDE: -119.395086

DATES/TIMES: 6/7/2022

13:30 to 14:00

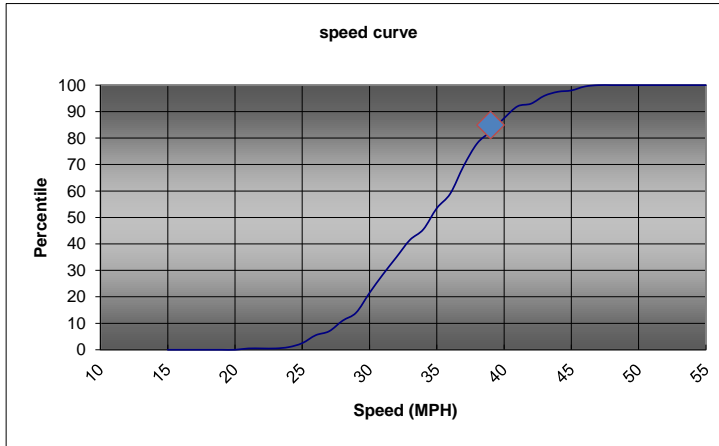
DIRECTION: Northbound + Southbound

85% SPEED 40

10 mph PACE 30 - 39 MPH

AVG. SPEED 35 MPH

POSTED SPEED 35 MPH / 35 MPH



MPH																						
55																					0	
54																					0	
53																					0	
52																					0	
51																					0	
50																					0	
49																					0	
48																					0	
47	X																				1	
46	X	X	X																		3	
45	X																				1	
44	X	X	X																		3	
43	X	X	X	X	X	X															6	
42	X	X																			2	
41	X	X	X	X	X	X	X	X	X												9	
40	X	X	X	X	X	X	X	X	X	X											10	
39	X	X	X	X	X	X	X	X	X	X											9	
38	X	X	X	X	X	X	X	X	X	X	X	X	X	X	X						17	
37	X	X	X	X	X	X	X	X	X	X	X	X	X	X	X	X	X	X	X	X	21	
36	X	X	X	X	X	X	X	X	X	X	X										11	
35	X	X	X	X	X	X	X	X	X	X	X	X	X	X							16	
34	X	X	X	X	X	X	X														8	
33	X	X	X	X	X	X	X	X	X	X	X										13	
32	X	X	X	X	X	X	X	X	X	X	X										13	
31	X	X	X	X	X	X	X	X	X	X	X	X	X								14	
30	X	X	X	X	X	X	X	X	X	X	X	X	X	X							15	
29	X	X	X	X	X																6	
28	X	X	X	X	X	X															8	
27	X	X	X																		3	
26	X	X	X	X	X																6	
25	X	X	X																		3	
24	X																				1	
23																					0	
22																					0	
21	X																				1	
20																					0	
19																					0	
18																					0	
17																					0	
16																					0	
15																					0	
14																					0	
13																					0	
12																					0	
11																					0	
10																					0	
																					TOTAL:	200

OBSERVER: A. Ramirez

DIVIDED ROAD?: Yes

WEATHER: Clear

ROADSIDE DEVELOPMENT: Commercial



Metro Traffic Data Inc.

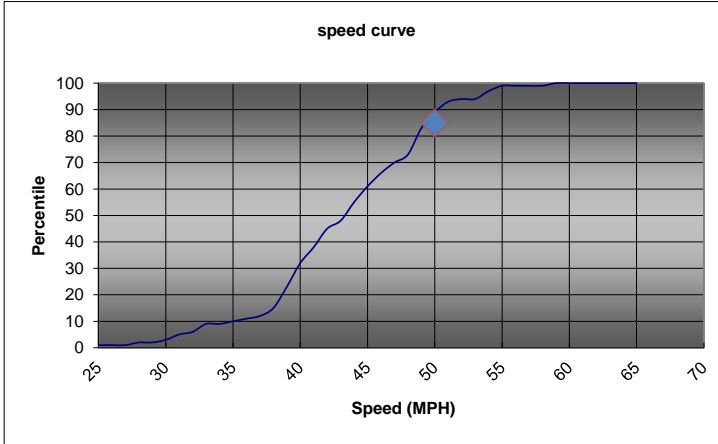
310 N. Irwin Street - Suite 20
Hanford, CA 93230

800-975-6938 Phone/Fax
www.metrotrafficdata.com

Speed Survey

Prepared For:

A&M Consulting Engineers
220 N. Locust St
Visalia, CA 93291



ROAD NAME: S. Alta Ave

LIMITS: Sierra to Kamm

LATITUDE: 36.5370396

LONGITUDE: -119.3949841

DATES/TIMES: 6/3/2022
09:35 to 10:25

DIRECTION: Southbound

85% SPEED 50

10 mph PACE 40 - 49 MPH

AVG. SPEED 44 MPH

POSTED SPEED 45 MPH

MPH												
65												0
64												0
63												0
62												0
61												0
60												0
59	X											1
58												0
57												0
56												0
55	X	X										2
54	X	X	X									3
53												0
52	X											1
51	X	X	X	X								4
50	X	X	X	X	X	X						6
49	X	X	X	X	X	X	X	X	X	X		10
48	X	X	X									3
47	X	X	X									4
46	X	X	X	X								5
45	X	X	X	X	X							6
44	X	X	X	X	X	X						7
43	X	X	X									3
42	X	X	X	X	X	X						7
41	X	X	X	X	X							6
40	X	X	X	X	X	X	X	X				9
39	X	X	X	X	X	X	X	X				8
38	X	X	X									3
37	X											1
36	X											1
35	X											1
34												0
33	X	X	X									3
32	X											1
31	X	X										2
30	X											1
29												0
28	X											1
27												0
26												0
25												0
24												1
23												0
22												0
21												0
20												0
TOTAL:												100

OBSERVER: E. Ramirez

DIVIDED ROAD?: Yes

WEATHER: Clear

ROADSIDE DEVELOPMENT: Ag/Commercial



Metro Traffic Data Inc.

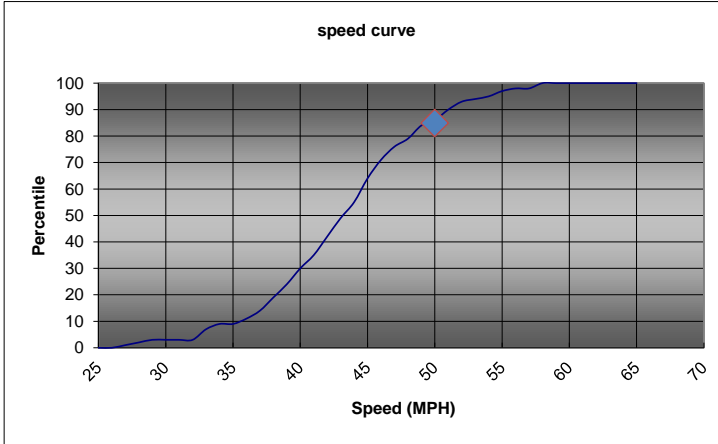
310 N. Irwin Street - Suite 20
Hanford, CA 93230

800-975-6938 Phone/Fax
www.metrotrafficdata.com

Speed Survey

Prepared For:

A&M Consulting Engineers
220 N. Locust St
Visalia, CA 93291



ROAD NAME: S. Alta Ave

LIMITS: Sierra to Kamm

LATITUDE: 36.5370396

LONGITUDE: -119.3949841

DATES/TIMES: 6/3/2022
09:35 to 10:25

DIRECTION: Northbound

85% SPEED 50

10 mph PACE 38 - 47 MPH

AVG. SPEED 44 MPH

POSTED SPEED 45 MPH

MPH														
65												0		
64												0		
63												0		
62												0		
61												0		
60												0		
59												0		
58	X	X										2		
57												0		
56	X											1		
55	X	X										2		
54	X											1		
53	X											1		
52	X	X	X									3		
51	X	X	X	X								4		
50	X	X										2		
49	X	X	X	X	X							5		
48	X	X	X									3		
47	X	X	X	X	X							5		
46	X	X	X	X	X	X	X					7		
45	X	X	X	X	X	X	X	X	X	X		9		
44	X	X	X	X	X	X						6		
43	X	X	X	X	X	X	X					7		
42	X	X	X	X	X	X	X					7		
41	X	X	X	X	X							5		
40	X	X	X	X	X	X						6		
39	X	X	X	X	X							5		
38	X	X	X	X	X							5		
37	X	X	X									3		
36	X	X										2		
35												0		
34	X	X										2		
33	X	X	X	X								4		
32												0		
31												0		
30												0		
29	X											1		
28	X											1		
27	X											1		
26												0		
25												0		
24												0		
23												0		
22												0		
21												0		
20												0		
													TOTAL:	100

OBSERVER: E. Ramirez

DIVIDED ROAD?: Yes

WEATHER: Clear

ROADSIDE DEVELOPMENT: Ag/Commercial



Metro Traffic Data Inc.

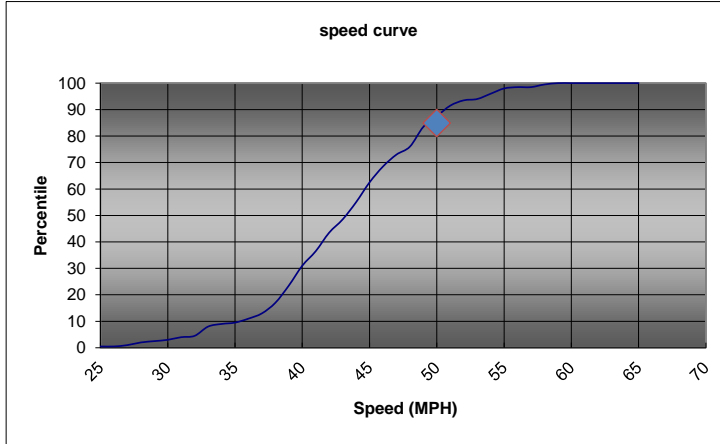
310 N. Irwin Street - Suite 20
Hanford, CA 93230

800-975-6938 Phone/Fax
www.metrotrafficdata.com

Speed Survey

Prepared For:

A&M Consulting Engineers
220 N. Locust St
Visalia, CA 93291



ROAD NAME: S. Alta Ave

LIMITS: Sierra to Kamm

LATITUDE: 36.5370396

LONGITUDE: -119.3949841

DATES/TIMES: 6/3/2022
09:35 to 10:25

DIRECTION: Southbound + Northbound

85% SPEED 50

10 mph PACE 40 - 49 MPH

AVG. SPEED 44 MPH

POSTED SPEED 45 MPH / 45 MPH

MPH																						
65																					0	
64																					0	
63																					0	
62																					0	
61																					0	
60																					0	
59	X																				1	
58	X	X																			2	
57																					0	
56	X																				1	
55	X	X	X	X																	4	
54	X	X	X	X																	4	
53	X																				1	
52	X	X	X	X																	4	
51	X	X	X	X	X	X	X	X													8	
50	X	X	X	X	X	X	X	X													8	
49	X	X	X	X	X	X	X	X	X	X	X	X	X	X	X	X					15	
48	X	X	X	X	X	X	X	X													6	
47	X	X	X	X	X	X	X	X													9	
46	X	X	X	X	X	X	X	X	X	X											12	
45	X	X	X	X	X	X	X	X	X	X	X	X	X	X	X						15	
44	X	X	X	X	X	X	X	X	X	X	X	X	X	X							13	
43	X	X	X	X	X	X	X	X	X												10	
42	X	X	X	X	X	X	X	X	X	X	X	X	X	X	X						14	
41	X	X	X	X	X	X	X	X	X	X											11	
40	X	X	X	X	X	X	X	X	X	X	X	X	X	X	X						15	
39	X	X	X	X	X	X	X	X	X	X	X	X	X	X	X						13	
38	X	X	X	X	X	X	X	X													8	
37	X	X	X	X																	4	
36	X	X	X																		3	
35	X																				1	
34	X	X																			2	
33	X	X	X	X	X	X	X														7	
32	X																				1	
31	X	X																			2	
30	X																				1	
29	X																				1	
28	X	X																			2	
27	X																				1	
26																					0	
25																					0	
24																					1	
23																					0	
22																					0	
21																					0	
20																					0	
																					TOTAL:	200

OBSERVER: E. Ramirez

DIVIDED ROAD?: Yes

WEATHER: Clear

ROADSIDE DEVELOPMENT: Ag/Commercial



Metro Traffic Data Inc.

310 N. Irwin Street - Suite 20
Hanford, CA 93230

800-975-6938 Phone/Fax
www.metrotrafficdata.com

Speed Survey

Prepared For:

A&M Consulting Engineers
220 N. Locust St
Visalia, CA 93291

ROAD NAME: S. Alta Ave

LIMITS: Kamm to City Limits

LATITUDE: 36.5295218

LONGITUDE: -119.3949519

DATES/TIMES: 6/2/2022

10:25 to 11:30

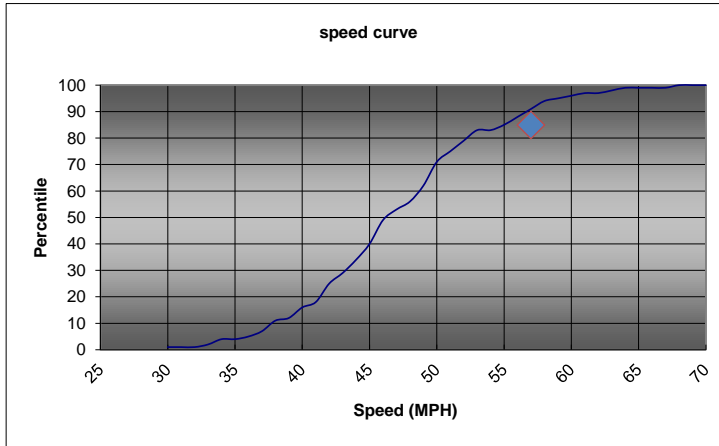
DIRECTION: Southbound

85% SPEED 55

10 mph PACE 42 - 51 MPH

AVG. SPEED 47 MPH

POSTED SPEED 50 MPH



MPH												
70												0
69												0
68	X											1
67												0
66												0
65												0
64	X											1
63	X											1
62												0
61	X											1
60	X											1
59	X											1
58	X	X	X									3
57	X	X	X									3
56	X	X	X									3
55	X	X										2
54												0
53	X	X	X	X								4
52	X	X	X	X								4
51	X	X	X	X								4
50	X	X	X	X	X	X	X	X	X	X		9
49	X	X	X	X	X	X						6
48	X	X	X									3
47	X	X	X	X								4
46	X	X	X	X	X	X	X	X	X			9
45	X	X	X	X	X							6
44	X	X	X	X	X							5
43	X	X	X	X								4
42	X	X	X	X	X	X						7
41	X	X										2
40	X	X	X	X								4
39	X											1
38	X	X	X	X								4
37	X	X										2
36	X											1
35												0
34	X	X										2
33	X											1
32												0
31												0
30												0
29												1
28												0
27												0
26												0
25												0
TOTAL:												100

OBSERVER: E. Ramirez

DIVIDED ROAD?: No

WEATHER: Clear

ROADSIDE DEVELOPMENT: Ag



Metro Traffic Data Inc.

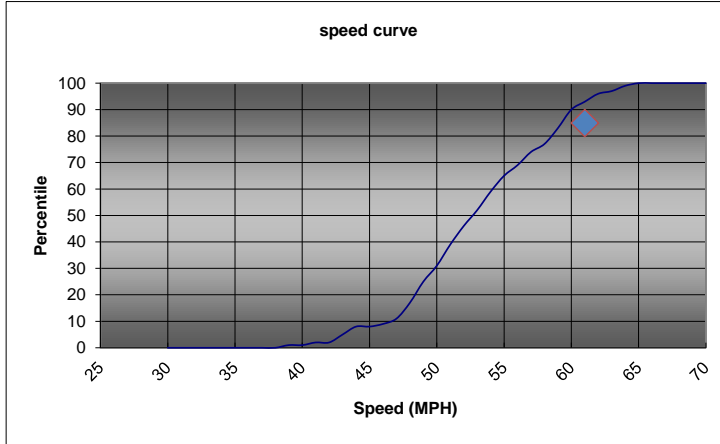
310 N. Irwin Street - Suite 20
Hanford, CA 93230

800-975-6938 Phone/Fax
www.metrotrafficdata.com

Speed Survey

Prepared For:

A&M Consulting Engineers
220 N. Locust St
Visalia, CA 93291



ROAD NAME: W. El Monte Way

LIMITS: Rd 56 to Rd 62

LATITUDE: 36.5463033

LONGITUDE: -119.4391798

DATES/TIMES: 11/9/2022

10:45 to 11:20

DIRECTION: Eastbound

85% SPEED 60

10 mph PACE 48 - 57 MPH

AVG. SPEED 53 MPH

POSTED SPEED 55 MPH

MPH												
70												0
69												0
68												0
67												0
66												0
65	X											1
64	X	X										2
63	X											1
62	X	X	X									3
61	X	X	X									3
60	X	X	X	X	X	X	X					7
59	X	X	X	X	X	X						6
58	X	X	X									3
57	X	X	X	X	X							5
56	X	X	X	X								4
55	X	X	X	X	X	X						6
54	X	X	X	X	X	X	X					7
53	X	X	X	X	X	X						6
52	X	X	X	X	X	X	X					7
51	X	X	X	X	X	X	X	X				8
50	X	X	X	X	X	X						6
49	X	X	X	X	X	X	X	X				8
48	X	X	X	X	X	X						6
47	X	X										2
46	X											1
45												0
44	X	X	X									3
43	X	X	X									3
42												0
41	X											1
40												0
39	X											1
38												0
37												0
36												0
35												0
34												0
33												0
32												0
31												0
30												0
29												0
28												0
27												0
26												0
25												0
	TOTAL:											100

OBSERVER: A. Ramirez

DIVIDED ROAD?: No

WEATHER: Clear

ROADSIDE DEVELOPMENT: Ag



Metro Traffic Data Inc.

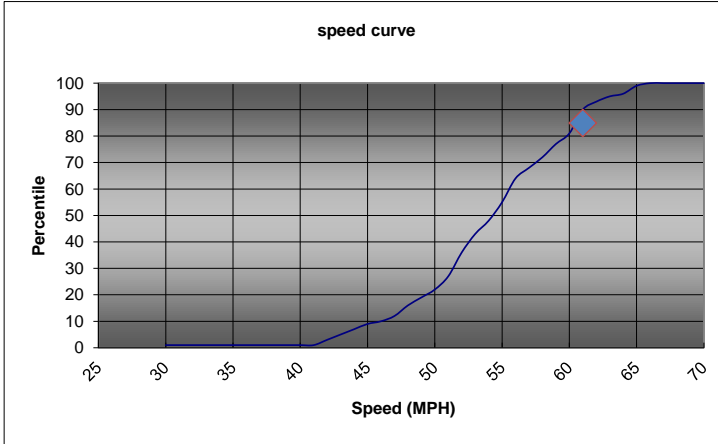
310 N. Irwin Street - Suite 20
Hanford, CA 93230

800-975-6938 Phone/Fax
www.metrotrafficdata.com

Speed Survey

Prepared For:

A&M Consulting Engineers
220 N. Locust St
Visalia, CA 93291



ROAD NAME: W. El Monte Way

LIMITS: Rd 56 to Rd 62

LATITUDE: 36.5463033

LONGITUDE: -119.4391798

DATES/TIMES: 11/9/2022

10:45 to 11:20

DIRECTION: Westbound

85% SPEED 61

10 mph PACE 52 - 61 MPH

AVG. SPEED 54 MPH

POSTED SPEED 55 MPH

MPH												
70												0
69												0
68												0
67												0
66	X											1
65	X	X	X									3
64	X											1
63	X	X										2
62	X	X	X									3
61	X	X	X	X	X	X	X	X	X			9
60	X	X	X	X								4
59	X	X	X	X	X							5
58	X	X	X	X								4
57	X	X	X	X								4
56	X	X	X	X	X	X	X	X	X	X		9
55	X	X	X	X	X	X						7
54	X	X	X	X	X							5
53	X	X	X	X	X	X						7
52	X	X	X	X	X	X	X	X	X			9
51	X	X	X	X	X							5
50	X	X	X									3
49	X	X	X									3
48	X	X	X	X								4
47	X	X										2
46	X											1
45	X	X										2
44	X	X										2
43	X	X										2
42	X	X										2
41												0
40												0
39												0
38												0
37												0
36												0
35												0
34												0
33												0
32												0
31												0
30												0
29												1
28												0
27												0
26												0
25												0
TOTAL:												100

OBSERVER: A. Ramirez

DIVIDED ROAD?: No

WEATHER: Clear

ROADSIDE DEVELOPMENT: Ag



Metro Traffic Data Inc.

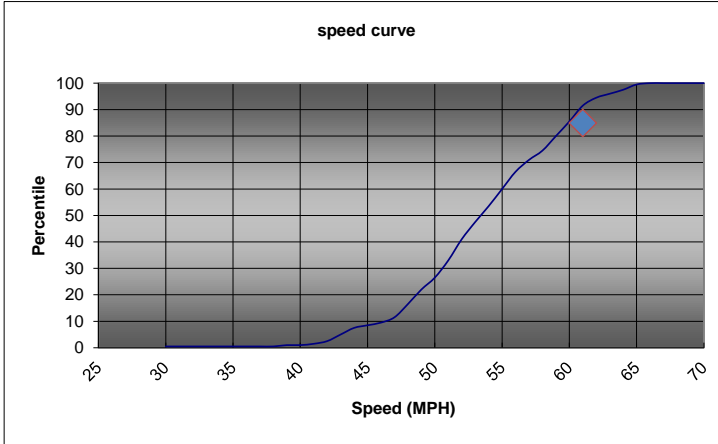
310 N. Irwin Street - Suite 20
Hanford, CA 93230

800-975-6938 Phone/Fax
www.metrotrafficdata.com

Speed Survey

Prepared For:

A&M Consulting Engineers
220 N. Locust St
Visalia, CA 93291



ROAD NAME: W. El Monte Way

LIMITS: Rd 56 to Rd 62

LATITUDE: 36.5463033

LONGITUDE: -119.4391798

DATES/TIMES: 11/9/2022

10:45 to 11:20

DIRECTION: Eastbound + Westbound

85% SPEED 60

10 mph PACE 48 - 57 MPH

AVG. SPEED 54 MPH

POSTED SPEED 55 MPH / 55 MPH

MPH																							
70																					0		
69																					0		
68																					0		
67																					0		
66	X																				1		
65	X	X	X	X																	4		
64	X	X	X																		3		
63	X	X	X																		3		
62	X	X	X	X	X	X															6		
61	X	X	X	X	X	X	X	X	X	X	X	X									12		
60	X	X	X	X	X	X	X	X	X	X	X	X									11		
59	X	X	X	X	X	X	X	X	X	X	X	X									11		
58	X	X	X	X	X	X	X	X	X	X	X	X									7		
57	X	X	X	X	X	X	X	X	X	X	X	X									9		
56	X	X	X	X	X	X	X	X	X	X	X	X	X								13		
55	X	X	X	X	X	X	X	X	X	X	X	X	X								13		
54	X	X	X	X	X	X	X	X	X	X	X	X	X								12		
53	X	X	X	X	X	X	X	X	X	X	X	X	X								13		
52	X	X	X	X	X	X	X	X	X	X	X	X	X	X	X	X					16		
51	X	X	X	X	X	X	X	X	X	X	X	X	X	X	X	X					13		
50	X	X	X	X	X	X	X	X	X	X	X	X	X								9		
49	X	X	X	X	X	X	X	X	X	X	X	X	X								11		
48	X	X	X	X	X	X	X	X	X	X	X	X	X								10		
47	X	X	X	X																	4		
46	X	X																			2		
45	X	X																			2		
44	X	X	X	X	X																5		
43	X	X	X	X	X																5		
42	X	X																			2		
41	X																				1		
40																					0		
39	X																				1		
38																					0		
37																					0		
36																					0		
35																					0		
34																					0		
33																					0		
32																					0		
31																					0		
30																					0		
29																					1		
28																					0		
27																					0		
26																					0		
25																					0		
																						TOTAL:	200

OBSERVER: A. Ramirez

DIVIDED ROAD?: No

WEATHER: Clear

ROADSIDE DEVELOPMENT: Ag



Metro Traffic Data Inc.

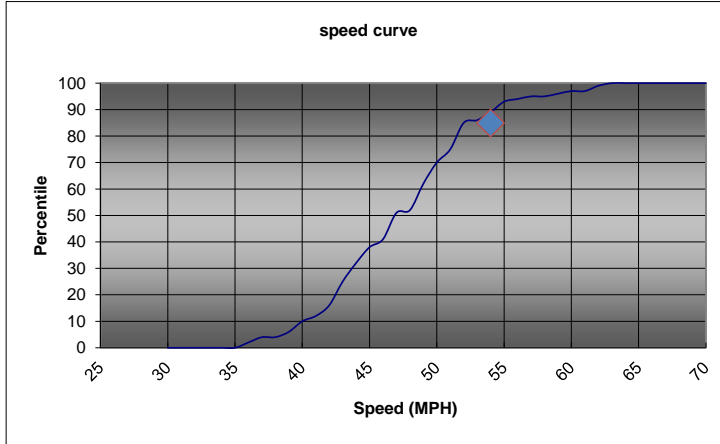
310 N. Irwin Street - Suite 20
Hanford, CA 93230

800-975-6938 Phone/Fax
www.metrotrafficdata.com

Speed Survey

Prepared For:

A&M Consulting Engineers
220 N. Locust St
Visalia, CA 93291



ROAD NAME: W. El Monte Way

LIMITS: Rd 62 to Rd 68

LATITUDE: 36.5461998

LONGITUDE: -119.4260799

DATES/TIMES: 11/9/2022
11:30 to 12:00

DIRECTION: Eastbound

85% SPEED 52

10 mph PACE 43 - 52 MPH

AVG. SPEED 48 MPH

POSTED SPEED 50 MPH

MPH											
70											0
69											0
68											0
67											0
66											0
65											0
64											0
63	X										1
62	X	X									2
61											0
60	X										1
59	X										1
58											0
57	X										1
56	X										1
55	X	X	X	X							4
54	X	X	X								3
53	X										1
52	X	X	X	X	X	X	X	X	X		10
51	X	X	X	X							5
50	X	X	X	X	X	X	X				8
49	X	X	X	X	X	X	X	X	X		10
48	X										1
47	X	X	X	X	X	X	X	X	X		10
46	X	X	X								3
45	X	X	X	X	X						6
44	X	X	X	X	X	X					7
43	X	X	X	X	X	X	X	X			9
42	X	X	X	X							4
41	X	X									2
40	X	X	X	X							4
39	X	X									2
38											0
37	X	X									2
36	X	X									2
35											0
34											0
33											0
32											0
31											0
30											0
29											0
28											0
27											0
26											0
25											0
TOTAL:											100

OBSERVER: A. Ramirez

DIVIDED ROAD?: No

WEATHER: Clear

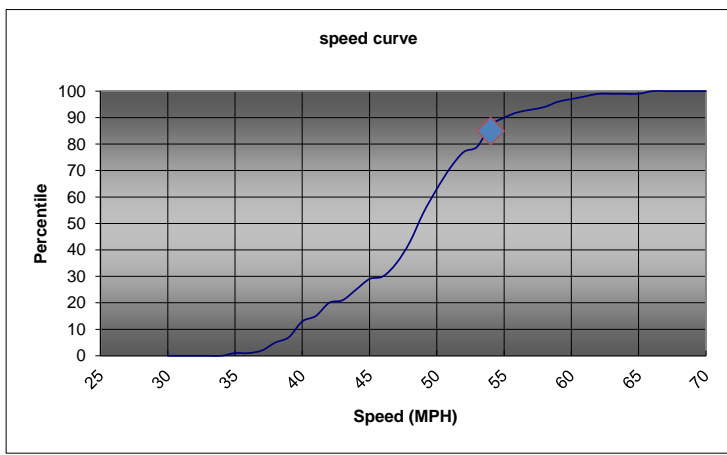
ROADSIDE DEVELOPMENT: Ag



Metro Traffic Data Inc.
 310 N. Irwin Street - Suite 20
 Hanford, CA 93230
 800-975-6938 Phone/Fax
www.metrotrafficdata.com

Speed Survey

Prepared For:
A&M Consulting Engineers
 220 N. Locust St
 Visalia, CA 93291



ROAD NAME: W. El Monte Way
 LIMITS: Rd 62 to Rd 68
 LATITUDE: 36.5461998
 LONGITUDE: -119.4260799
 DATES/TIMES: 11/9/2022
11:30 to 12:00
 DIRECTION: Westbound
 85% SPEED 54
 10 mph PACE 47 - 56 MPH
 AVG. SPEED 49 MPH
 POSTED SPEED 50 MPH

MPH											TOTAL	
70												0
69												0
68												0
67												0
66	X											1
65												0
64												0
63												0
62	X											1
61	X											1
60	X											1
59	X	X										2
58	X											1
57	X											1
56	X	X										2
55	X	X	X									3
54	X	X	X	X	X	X	X	X				8
53	X	X										2
52	X	X	X	X	X	X						6
51	X	X	X	X	X	X	X					8
50	X	X	X	X	X	X	X	X	X			9
49	X	X	X	X	X	X	X	X	X	X		11
48	X	X	X	X	X	X	X					8
47	X	X	X	X	X							5
46	X											1
45	X	X	X	X								4
44	X	X	X	X								4
43	X											1
42	X	X	X	X	X							5
41	X	X										2
40	X	X	X	X	X	X						6
39	X	X										2
38	X	X	X									3
37	X											1
36												0
35	X											1
34												0
33												0
32												0
31												0
30												0
29												0
28												0
27												0
26												0
25												0
	TOTAL:											100

OBSERVER: A. Ramirez DIVIDED ROAD?: No
 WEATHER: Clear ROADSIDE DEVELOPMENT: Ag



Metro Traffic Data Inc.

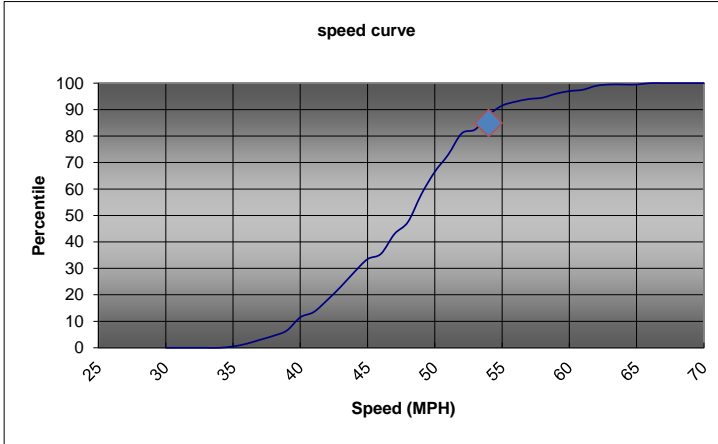
310 N. Irwin Street - Suite 20
Hanford, CA 93230

800-975-6938 Phone/Fax
www.metrotrafficdata.com

Speed Survey

Prepared For:

A&M Consulting Engineers
220 N. Locust St
Visalia, CA 93291



ROAD NAME: W. El Monte Way

LIMITS: Rd 62 to Rd 68

LATITUDE: 36.5461998

LONGITUDE: -119.4260799

DATES/TIMES: 11/9/2022

11:30 to 12:00

DIRECTION: Eastbound + Westbound

85% SPEED 54

10 mph PACE 43 - 52 MPH

AVG. SPEED 48 MPH

POSTED SPEED 50 MPH / 50 MPH

MPH																					
70																					0
69																					0
68																					0
67																					0
66	X																				1
65																					0
64																					0
63	X																				1
62	X	X	X																		3
61	X																				1
60	X	X																			2
59	X	X	X																		3
58	X																				1
57	X	X																			2
56	X	X	X																		3
55	X	X	X	X	X	X	X														7
54	X	X	X	X	X	X	X	X	X	X	X										11
53	X	X	X																		3
52	X	X	X	X	X	X	X	X	X	X	X	X	X	X	X						16
51	X	X	X	X	X	X	X	X	X	X	X	X	X	X							13
50	X	X	X	X	X	X	X	X	X	X	X	X	X	X	X	X	X				17
49	X	X	X	X	X	X	X	X	X	X	X	X	X	X	X	X	X	X	X	X	21
48	X	X	X	X	X	X	X	X	X	X	X	X	X	X							9
47	X	X	X	X	X	X	X	X	X	X	X	X	X	X							15
46	X	X	X	X																	4
45	X	X	X	X	X	X	X	X	X	X											10
44	X	X	X	X	X	X	X	X	X	X	X	X									11
43	X	X	X	X	X	X	X	X	X	X											10
42	X	X	X	X	X	X	X	X	X												9
41	X	X	X	X																	4
40	X	X	X	X	X	X	X	X	X	X											10
39	X	X	X	X																	4
38	X	X	X	X																	3
37	X	X	X																		3
36	X	X																			2
35	X																				1
34																					0
33																					0
32																					0
31																					0
30																					0
29																					0
28																					0
27																					0
26																					0
25																					0
TOTAL:																					200

OBSERVER: A. Ramirez

DIVIDED ROAD?: No

WEATHER: Clear

ROADSIDE DEVELOPMENT: Ag



Metro Traffic Data Inc.

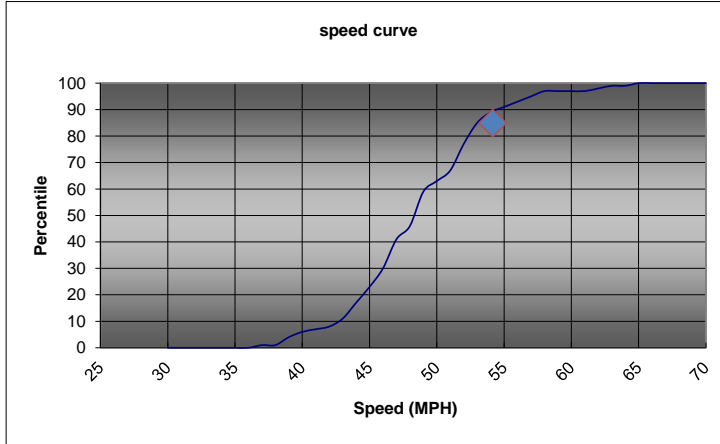
310 N. Irwin Street - Suite 20
Hanford, CA 93230

800-975-6938 Phone/Fax
www.metrotrafficdata.com

Speed Survey

Prepared For:

A&M Consulting Engineers
220 N. Locust St
Visalia, CA 93291



ROAD NAME: W. El Monte Way

LIMITS: Rd 68 to Rd 72

LATITUDE: 36.5461309

LONGITUDE: -119.4195085

DATES/TIMES: 11/9/2022

12:00 to 12:30

DIRECTION: Eastbound

85% SPEED 53

10 mph PACE 44 - 53 MPH

AVG. SPEED 49 MPH

POSTED SPEED 50 MPH

MPH												
70											0	
69											0	
68											0	
67											0	
66											0	
65	X										1	
64											0	
63	X										1	
62	X										1	
61											0	
60											0	
59											0	
58	X	X									2	
57	X	X									2	
56	X	X									2	
55	X	X									2	
54	X	X	X	X							4	
53	X	X	X	X	X	X	X				8	
52	X	X	X	X	X	X	X	X	X		10	
51	X	X	X	X							4	
50	X	X	X	X							4	
49	X	X	X	X	X	X	X	X	X	X	13	
48	X	X	X	X	X						5	
47	X	X	X	X	X	X	X	X	X		11	
46	X	X	X	X	X	X					7	
45	X	X	X	X	X	X					6	
44	X	X	X	X	X	X					6	
43	X	X	X								3	
42	X										1	
41	X										1	
40	X	X									2	
39	X	X	X								3	
38											0	
37	X										1	
36											0	
35											0	
34											0	
33											0	
32											0	
31											0	
30											0	
29											0	
28											0	
27											0	
26											0	
25											0	
											TOTAL:	100

OBSERVER: A. Ramirez

DIVIDED ROAD?: No

WEATHER: Clear

ROADSIDE DEVELOPMENT: Ag/Rural Residential



Metro Traffic Data Inc.

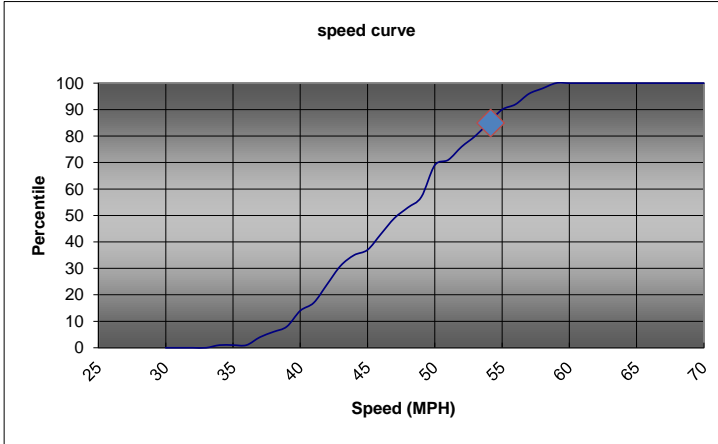
310 N. Irwin Street - Suite 20
Hanford, CA 93230

800-975-6938 Phone/Fax
www.metrotrafficdata.com

Speed Survey

Prepared For:

A&M Consulting Engineers
220 N. Locust St
Visalia, CA 93291



ROAD NAME: W. El Monte Way

LIMITS: Rd 68 to Rd 72

LATITUDE: 36.5461309

LONGITUDE: -119.4195085

DATES/TIMES: 11/9/2022

12:00 to 12:30

DIRECTION: Westbound

85% SPEED 54

10 mph PACE 41 - 50 MPH

AVG. SPEED 48 MPH

POSTED SPEED 50 MPH

MPH											
70											0
69											0
68											0
67											0
66											0
65											0
64											0
63											0
62											0
61											0
60											0
59	X	X									2
58	X	X									2
57	X	X	X	X							4
56	X	X									2
55	X	X	X	X	X						5
54	X	X	X	X	X						5
53	X	X	X	X							4
52	X	X	X	X	X						5
51	X	X									2
50	X	X	X	X	X	X	X	X	X	X	12
49	X	X	X	X							4
48	X	X	X	X							4
47	X	X	X	X	X						6
46	X	X	X	X	X						6
45	X	X									2
44	X	X	X	X							4
43	X	X	X	X	X	X					7
42	X	X	X	X	X	X					7
41	X	X	X								3
40	X	X	X	X	X						6
39	X	X									2
38	X	X									2
37	X	X	X								3
36											0
35											0
34	X										1
33											0
32											0
31											0
30											0
29											0
28											0
27											0
26											0
25											0
TOTAL:											100

OBSERVER: A. Ramirez

DIVIDED ROAD?: No

WEATHER: Clear

ROADSIDE DEVELOPMENT: Ag/Rural Residential



Metro Traffic Data Inc.

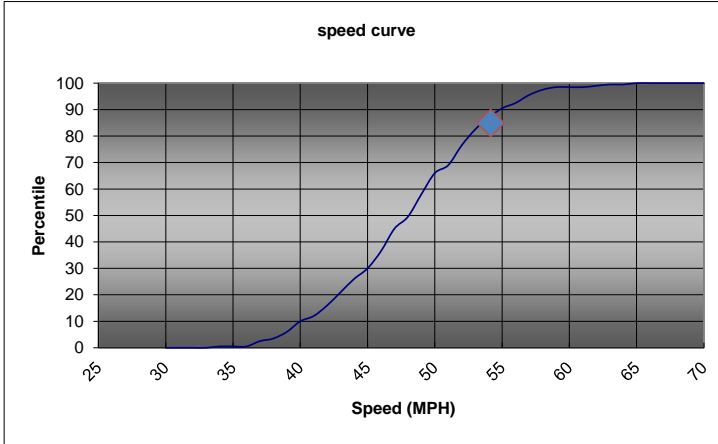
310 N. Irwin Street - Suite 20
Hanford, CA 93230

800-975-6938 Phone/Fax
www.metrotrafficdata.com

Speed Survey

Prepared For:

A&M Consulting Engineers
220 N. Locust St
Visalia, CA 93291



ROAD NAME: W. El Monte Way

LIMITS: Rd 68 to Rd 72

LATITUDE: 36.5461309

LONGITUDE: -119.4195085

DATES/TIMES: 11/9/2022

12:00 to 12:30

DIRECTION: Eastbound + Westbound

85% SPEED 54

10 mph PACE 44 - 53 MPH

AVG. SPEED 48 MPH

POSTED SPEED 50 MPH / 50 MPH

MPH																							
70																					0		
69																					0		
68																					0		
67																					0		
66																					0		
65	X																				1		
64																					0		
63	X																				1		
62	X																				1		
61																					0		
60																					0		
59	X	X																			2		
58	X	X	X	X																	4		
57	X	X	X	X	X	X															6		
56	X	X	X	X																	4		
55	X	X	X	X	X	X	X														7		
54	X	X	X	X	X	X	X	X	X												9		
53	X	X	X	X	X	X	X	X	X	X	X										12		
52	X	X	X	X	X	X	X	X	X	X	X	X	X								15		
51	X	X	X	X	X																6		
50	X	X	X	X	X	X	X	X	X	X	X	X	X	X	X						16		
49	X	X	X	X	X	X	X	X	X	X	X	X	X	X	X	X					17		
48	X	X	X	X	X	X	X	X													9		
47	X	X	X	X	X	X	X	X	X	X	X	X	X	X	X	X					17		
46	X	X	X	X	X	X	X	X	X	X	X										13		
45	X	X	X	X	X	X	X														8		
44	X	X	X	X	X	X	X	X	X												10		
43	X	X	X	X	X	X	X	X													10		
42	X	X	X	X	X	X	X														8		
41	X	X	X																		4		
40	X	X	X	X	X	X	X														8		
39	X	X	X	X																	5		
38	X	X																			2		
37	X	X	X	X																	4		
36																					0		
35																					0		
34	X																				1		
33																					0		
32																					0		
31																					0		
30																					0		
29																					0		
28																					0		
27																					0		
26																					0		
25																					0		
																						TOTAL:	200

OBSERVER: A. Ramirez

DIVIDED ROAD?: No

WEATHER: Clear

ROADSIDE DEVELOPMENT: Ag/Rural Residential



Metro Traffic Data Inc.

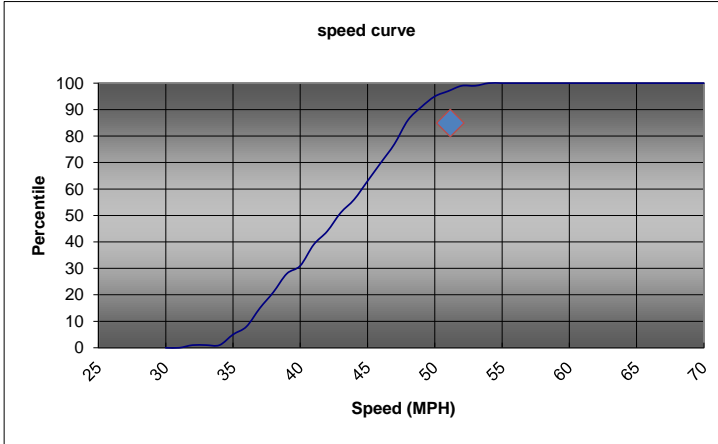
310 N. Irwin Street - Suite 20
Hanford, CA 93230

800-975-6938 Phone/Fax
www.metrotrafficdata.com

Speed Survey

Prepared For:

A&M Consulting Engineers
220 N. Locust St
Visalia, CA 93291



ROAD NAME: W. El Monte Way

LIMITS: Englehart to Monte Vista

LATITUDE: 36.5460662

LONGITUDE: -119.4078409

DATES/TIMES: 6/7/2022

11:22 to 11:50

DIRECTION: Eastbound

85% SPEED 48

10 mph PACE 39 - 48 MPH

AVG. SPEED 43 MPH

POSTED SPEED 45 MPH

MPH											
70											0
69											0
68											0
67											0
66											0
65											0
64											0
63											0
62											0
61											0
60											0
59											0
58											0
57											0
56											0
55											0
54	X										1
53											0
52	X	X									2
51	X	X									2
50	X	X	X	X							4
49	X	X	X	X	X						5
48	X	X	X	X	X	X	X	X	X		9
47	X	X	X	X	X	X	X				7
46	X	X	X	X	X	X	X				7
45	X	X	X	X	X	X	X				7
44	X	X	X	X	X						5
43	X	X	X	X	X	X	X				7
42	X	X	X	X	X						5
41	X	X	X	X	X	X	X	X			8
40	X	X	X								3
39	X	X	X	X	X	X	X				7
38	X	X	X	X	X	X	X				6
37	X	X	X	X	X	X	X				7
36	X	X	X								3
35	X	X	X	X							4
34											0
33											0
32	X										1
31											0
30											0
29											0
28											0
27											0
26											0
25											0
TOTAL:											100

OBSERVER: A. Ramirez

DIVIDED ROAD?: No

WEATHER: Clear

ROADSIDE DEVELOPMENT: Retail/Residential



Metro Traffic Data Inc.

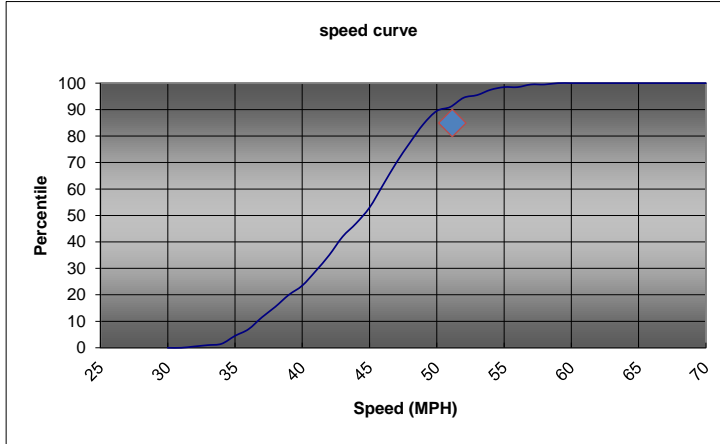
310 N. Irwin Street - Suite 20
Hanford, CA 93230

800-975-6938 Phone/Fax
www.metrotrafficdata.com

Speed Survey

Prepared For:

JLB Traffic Engineering, Inc.
516 W. Shaw Ave, Suite 103
Fresno, CA 93704



ROAD NAME: W. El Monte Way

LIMITS: Englehart to Monte Vista

LATITUDE: 36.5460662

LONGITUDE: -119.4078409

DATES/TIMES: 6/7/2022

11:22 to 11:50

DIRECTION: Eastbound + Westbound

85% SPEED 50

10 mph PACE 41 - 50 MPH

AVG. SPEED 45 MPH

POSTED SPEED 45 MPH / 45 MPH

MPH																							
70																					0		
69																					0		
68																					0		
67																					0		
66																					0		
65																					0		
64																					0		
63																					0		
62																					0		
61																					0		
60																					0		
59	X																				1		
58																					0		
57	X	X																			2		
56																					0		
55	X	X																			2		
54	X	X	X	X																	4		
53	X	X																			2		
52	X	X	X	X	X	X	X														7		
51	X	X	X																		3		
50	X	X	X	X	X	X	X	X	X	X											10		
49	X	X	X	X	X	X	X	X	X	X	X	X									14		
48	X	X	X	X	X	X	X	X	X	X	X	X	X								15		
47	X	X	X	X	X	X	X	X	X	X	X	X	X	X	X						17		
46	X	X	X	X	X	X	X	X	X	X	X	X	X	X	X	X					17		
45	X	X	X	X	X	X	X	X	X	X	X										12		
44	X	X	X	X	X	X	X	X	X	X											10		
43	X	X	X	X	X	X	X	X	X	X	X	X									14		
42	X	X	X	X	X	X	X	X	X	X	X										12		
41	X	X	X	X	X	X	X	X	X	X											11		
40	X	X	X	X	X	X															7		
39	X	X	X	X	X	X	X														9		
38	X	X	X	X	X	X	X														8		
37	X	X	X	X	X	X	X	X													9		
36	X	X	X	X	X																5		
35	X	X	X	X	X																6		
34	X																				1		
33	X																				1		
32	X																				1		
31																					0		
30																					0		
29																					0		
28																					0		
27																					0		
26																					0		
25																					0		
																						TOTAL:	200

OBSERVER: A. Ramirez

DIVIDED ROAD?: No

WEATHER: Clear

ROADSIDE DEVELOPMENT: Retail/Residential



Metro Traffic Data Inc.

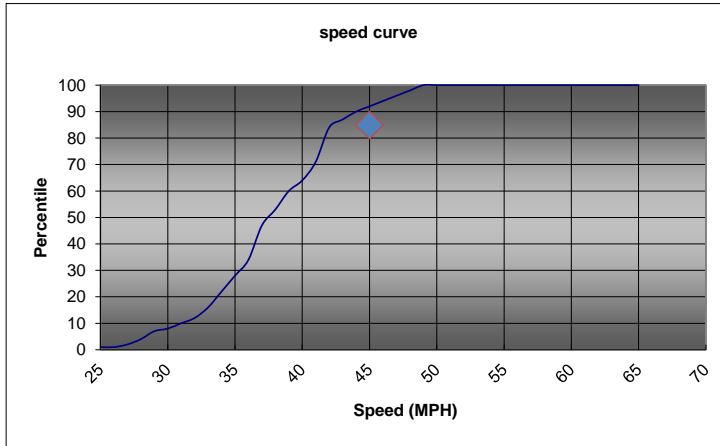
310 N. Irwin Street - Suite 20
Hanford, CA 93230

800-975-6938 Phone/Fax
www.metrotrafficdata.com

Speed Survey

Prepared For:

A&M Consulting Engineers
220 N. Locust St
Visalia, CA 93291



ROAD NAME: W. El Monte Way

LIMITS: Monte Vista to Alta

LATITUDE: 36.54598

LONGITUDE: -119.4012105

DATES/TIMES: 6/7/2022

12:00 to 12:35

DIRECTION: Eastbound

85% SPEED 43

10 mph PACE 33 - 42 MPH

AVG. SPEED 38 MPH

POSTED SPEED 40 MPH

MPH																								
65																							0	
64																							0	
63																							0	
62																							0	
61																							0	
60																							0	
59																							0	
58																							0	
57																							0	
56																							0	
55																							0	
54																							0	
53																							0	
52																							0	
51																							0	
50																							0	
49	X	X																					2	
48	X	X																					2	
47	X	X																					2	
46	X	X																					2	
45	X	X																					2	
44	X	X	X																				3	
43	X	X	X																				3	
42	X	X	X	X	X	X	X	X	X	X	X	X	X	X	X								13	
41	X	X	X	X	X	X	X																7	
40	X	X	X	X																			4	
39	X	X	X	X	X	X																	7	
38	X	X	X	X	X																		6	
37	X	X	X	X	X	X	X	X	X	X	X	X	X										13	
36	X	X	X	X	X																		6	
35	X	X	X	X	X																		6	
34	X	X	X	X	X																		6	
33	X	X	X	X																			4	
32	X	X																					2	
31	X	X																					2	
30	X																						1	
29	X	X	X																				3	
28	X	X																					2	
27	X																						1	
26																							0	
25																							0	
24																							0	
23																							0	
22																							0	
21																							1	
20																							0	
																							TOTAL:	100

OBSERVER: A. Ramirez

DIVIDED ROAD?: No

WEATHER: Clear

ROADSIDE DEVELOPMENT: Retail



Metro Traffic Data Inc.

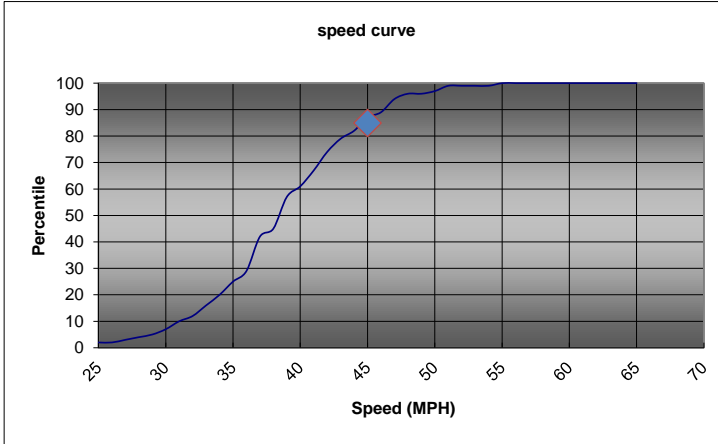
310 N. Irwin Street - Suite 20
Hanford, CA 93230

800-975-6938 Phone/Fax
www.metrotrafficdata.com

Speed Survey

Prepared For:

A&M Consulting Engineers
220 N. Locust St
Visalia, CA 93291



ROAD NAME: W. El Monte Way

LIMITS: Monte Vista to Alta

LATITUDE: 36.54598

LONGITUDE: -119.4012105

DATES/TIMES: 6/7/2022

12:00 to 12:35

DIRECTION: Westbound

85% SPEED 45

10 mph PACE 34 - 43 MPH

AVG. SPEED 39 MPH

POSTED SPEED 40 MPH

MPH												
65												0
64												0
63												0
62												0
61												0
60												0
59												0
58												0
57												0
56												0
55	X											1
54												0
53												0
52												0
51	X	X										2
50	X											1
49												0
48	X	X										2
47	X	X	X	X	X							5
46	X	X										2
45	X	X	X	X	X							5
44	X	X	X									3
43	X	X	X	X	X							5
42	X	X	X	X	X	X	X					7
41	X	X	X	X	X	X						6
40	X	X	X	X								4
39	X	X	X	X	X	X	X	X	X	X	X	12
38	X	X	X									3
37	X	X	X	X	X	X	X	X	X	X	X	13
36	X	X	X	X								4
35	X	X	X	X	X							5
34	X	X	X	X								4
33	X	X	X	X								4
32	X	X										2
31	X	X	X									3
30	X	X										2
29	X											1
28	X											1
27	X											1
26												0
25	X											1
24												0
23												1
22												0
21												0
20												0
TOTAL:												100

OBSERVER: A. Ramirez

DIVIDED ROAD?: No

WEATHER: Clear

ROADSIDE DEVELOPMENT: Retail



Metro Traffic Data Inc.

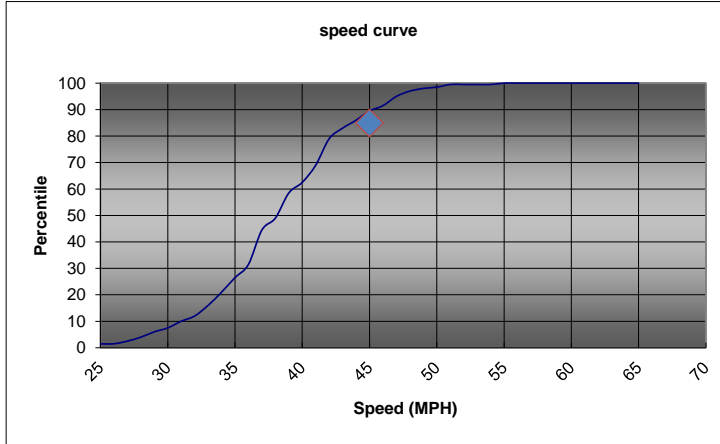
310 N. Irwin Street - Suite 20
Hanford, CA 93230

800-975-6938 Phone/Fax
www.metrotrafficdata.com

Speed Survey

Prepared For:

A&M Consulting Engineers
220 N. Locust St
Visalia, CA 93291



ROAD NAME: W. El Monte Way

LIMITS: Monte Vista to Alta

LATITUDE: 36.54598

LONGITUDE: -119.4012105

DATES/TIMES: 6/7/2022

12:00 to 12:35

DIRECTION: Eastbound + Westbound

85% SPEED 44

10 mph PACE 34 - 43 MPH

AVG. SPEED 39 MPH

POSTED SPEED 40 MPH / 40 MPH

MPH																					
65																					0
64																					0
63																					0
62																					0
61																					0
60																					0
59																					0
58																					0
57																					0
56																					0
55	X																				1
54																					0
53																					0
52																					0
51	X	X																			2
50	X																				1
49	X	X																			2
48	X	X	X	X																	4
47	X	X	X	X	X	X															7
46	X	X	X	X																	4
45	X	X	X	X	X	X															7
44	X	X	X	X	X																6
43	X	X	X	X	X	X	X														8
42	X	X	X	X	X	X	X	X	X	X	X	X	X	X	X	X	X	X	X	X	20
41	X	X	X	X	X	X	X	X	X	X	X										13
40	X	X	X	X	X	X	X														8
39	X	X	X	X	X	X	X	X	X	X	X	X	X	X	X	X	X	X	X	X	19
38	X	X	X	X	X	X	X	X													9
37	X	X	X	X	X	X	X	X	X	X	X	X	X	X	X	X	X	X	X	X	26
36	X	X	X	X	X	X	X	X	X												10
35	X	X	X	X	X	X	X	X	X												11
34	X	X	X	X	X	X	X	X													10
33	X	X	X	X	X	X	X														8
32	X	X	X	X																	4
31	X	X	X	X	X																5
30	X	X	X																		3
29	X	X	X	X																	4
28	X	X	X																		3
27	X	X																			2
26																					0
25	X																				1
24																					0
23																					1
22																					0
21																					1
20																					0
TOTAL:																					200

OBSERVER: A. Ramirez

DIVIDED ROAD?: No

WEATHER: Clear

ROADSIDE DEVELOPMENT: Retail



Metro Traffic Data Inc.

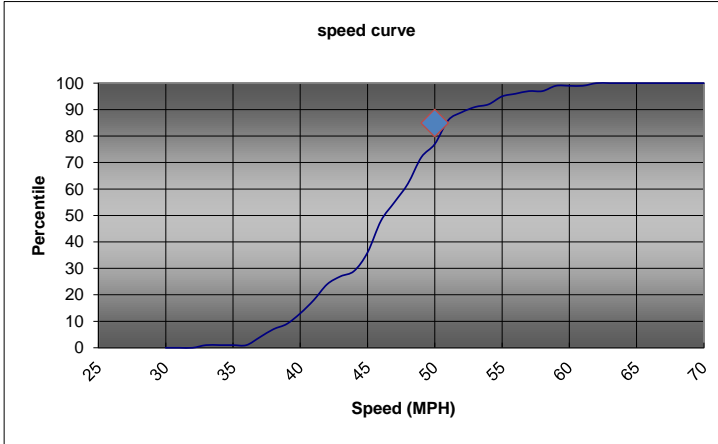
310 N. Irwin Street - Suite 20
Hanford, CA 93230

800-975-6938 Phone/Fax
www.metrotrafficdata.com

Speed Survey

Prepared For:

A&M Consulting Engineers
220 N. Locust St
Visalia, CA 93291



ROAD NAME: N. Englehart Ave

LIMITS: Nebraska to Saginaw

LATITUDE: 36.5569157

LONGITUDE: -119.4127976

DATES/TIMES: 6/7/2022

10:10 to 11:05

DIRECTION: Northbound

85% SPEED 51

10 mph PACE 42 - 51 MPH

AVG. SPEED 47 MPH

POSTED SPEED 50 MPH

MPH											
70											0
69											0
68											0
67											0
66											0
65											0
64											0
63											0
62	X										1
61											0
60											0
59	X	X									2
58											0
57	X										1
56	X										1
55	X	X	X								3
54	X										1
53	X	X									2
52	X	X	X								3
51	X	X	X	X	X	X	X	X	X		9
50	X	X	X	X	X						5
49	X	X	X	X	X	X	X	X	X		10
48	X	X	X	X	X	X					7
47	X	X	X	X	X	X					7
46	X	X	X	X	X	X	X	X	X	X	12
45	X	X	X	X	X	X					7
44	X	X									2
43	X	X	X								3
42	X	X	X	X	X						6
41	X	X	X	X	X						5
40	X	X	X	X							4
39	X	X									2
38	X	X	X								3
37	X	X	X								3
36											0
35											0
34											0
33	X										1
32											0
31											0
30											0
29											0
28											0
27											0
26											0
25											0
TOTAL:											100

OBSERVER: E. Ramirez DIVIDED ROAD?: No

WEATHER: Clear ROADSIDE DEVELOPMENT: Ag



Metro Traffic Data Inc.

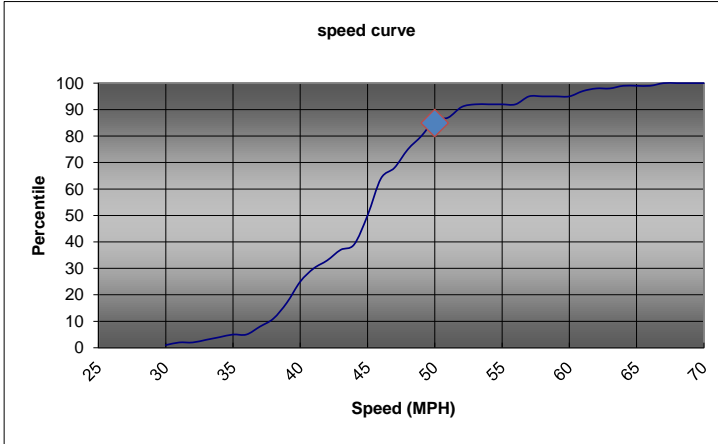
310 N. Irwin Street - Suite 20
Hanford, CA 93230

800-975-6938 Phone/Fax
www.metrotrafficdata.com

Speed Survey

Prepared For:

JLB Traffic Engineering, Inc.
516 W. Shaw Ave, Suite 103
Fresno, CA 93704



ROAD NAME: N. Englehart Ave

LIMITS: Nebraska to Saginaw

LATITUDE: 36.5569157

LONGITUDE: -119.4127976

DATES/TIMES: 6/7/2022

10:10 to 11:05

DIRECTION: Southbound

85% SPEED 50

10 mph PACE 39 - 48 MPH

AVG. SPEED 45 MPH

POSTED SPEED 45 MPH

MPH											
70											0
69											0
68											0
67	X										1
66											0
65											0
64	X										1
63											0
62	X										1
61	X	X									2
60											0
59											0
58											0
57	X	X	X								3
56											0
55											0
54											0
53	X										1
52	X	X	X	X							4
51	X										1
50	X	X	X	X	X	X					6
49	X	X	X	X	X						5
48	X	X	X	X	X	X					7
47	X	X	X	X							4
46	X	X	X	X	X	X	X	X	X	X	14
45	X	X	X	X	X	X	X	X	X		11
44	X	X									2
43	X	X	X	X							4
42	X	X	X								3
41	X	X	X	X	X						5
40	X	X	X	X	X	X	X				8
39	X	X	X	X	X	X					6
38	X	X	X								3
37	X	X	X								3
36											0
35	X										1
34	X										1
33	X										1
32											0
31	X										1
30											0
29											0
28											0
27											1
26											0
25											0
TOTAL:											100

OBSERVER: E. Ramirez

DIVIDED ROAD?: No

WEATHER: Clear

ROADSIDE DEVELOPMENT: Ag



Metro Traffic Data Inc.

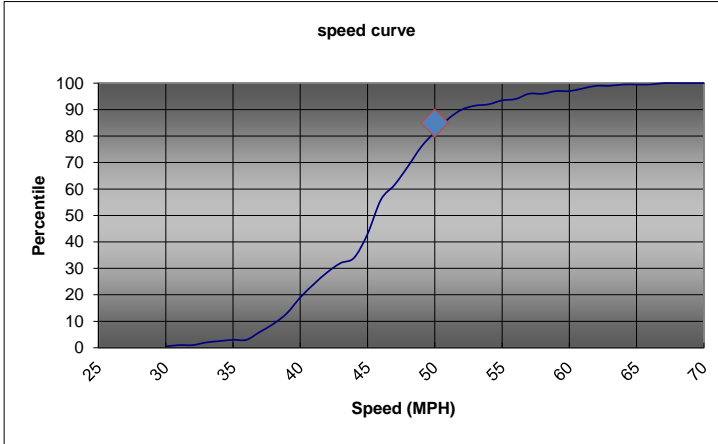
310 N. Irwin Street - Suite 20
Hanford, CA 93230

800-975-6938 Phone/Fax
www.metrotrafficdata.com

Speed Survey

Prepared For:

JLB Traffic Engineering, Inc.
516 W. Shaw Ave, Suite 103
Fresno, CA 93704



ROAD NAME: N. Englehart Ave

LIMITS: Nebraska to Saginaw

LATITUDE: 36.5569157

LONGITUDE: -119.4127976

DATES/TIMES: 6/7/2022

10:10 to 11:05

DIRECTION: Northbound + Southbound

85% SPEED 51

10 mph PACE 40 - 49 MPH

AVG. SPEED 46 MPH

POSTED SPEED 50 MPH / 45 MPH

MPH																						
70																					0	
69																					0	
68																					0	
67	X																				1	
66																					0	
65																					0	
64	X																				1	
63																					0	
62	X	X																			2	
61	X	X																			2	
60																					0	
59	X	X																			2	
58																					0	
57	X	X	X	X																	4	
56	X																				1	
55	X	X	X																		3	
54	X																				1	
53	X	X	X																		3	
52	X	X	X	X	X	X	X														7	
51	X	X	X	X	X	X	X	X	X												10	
50	X	X	X	X	X	X	X	X	X	X											11	
49	X	X	X	X	X	X	X	X	X	X	X	X									15	
48	X	X	X	X	X	X	X	X	X	X	X	X	X								14	
47	X	X	X	X	X	X	X	X	X	X	X	X	X	X							11	
46	X	X	X	X	X	X	X	X	X	X	X	X	X	X	X	X	X	X	X	X	26	
45	X	X	X	X	X	X	X	X	X	X	X	X	X	X	X	X	X	X	X	X	18	
44	X	X	X	X																	4	
43	X	X	X	X	X	X															7	
42	X	X	X	X	X	X	X	X													9	
41	X	X	X	X	X	X	X	X	X												10	
40	X	X	X	X	X	X	X	X	X	X											12	
39	X	X	X	X	X	X	X														8	
38	X	X	X	X	X	X															6	
37	X	X	X	X	X																6	
36																					0	
35	X																				1	
34	X																				1	
33	X	X																			2	
32																					0	
31	X																				1	
30																					0	
29																					0	
28																					0	
27																					1	
26																					0	
25																					0	
																					TOTAL:	200

OBSERVER: E. Ramirez

DIVIDED ROAD?: No

WEATHER: Clear

ROADSIDE DEVELOPMENT: Ag



Metro Traffic Data Inc.

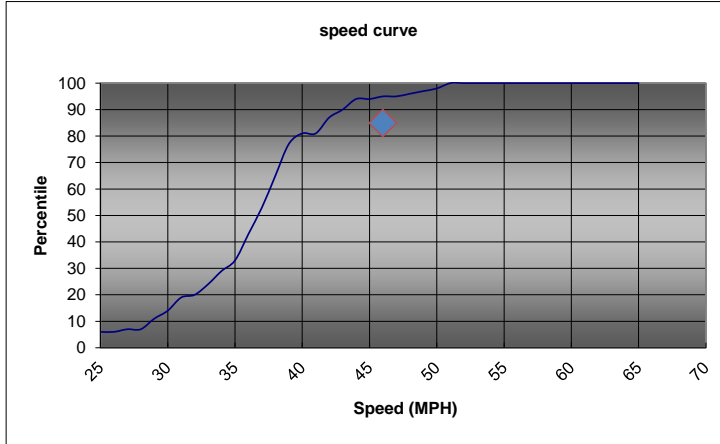
310 N. Irwin Street - Suite 20
Hanford, CA 93230

800-975-6938 Phone/Fax
www.metrotrafficdata.com

Speed Survey

Prepared For:

A&M Consulting Engineers
220 N. Locust St
Visalia, CA 93291



ROAD NAME: N. Englehart Ave

LIMITS: Saginaw to El Monte

LATITUDE: 36.5497317

LONGITUDE: -119.4128239

DATES/TIMES: 6/7/2022

09:00 to 10:00

DIRECTION: Northbound

85% SPEED 42

10 mph PACE 33 - 42 MPH

AVG. SPEED 37 MPH

POSTED SPEED 45 MPH

MPH											
65											0
64											0
63											0
62											0
61											0
60											0
59											0
58											0
57											0
56											0
55											0
54											0
53											0
52											0
51	X	X									2
50	X										1
49	X										1
48	X										1
47											0
46	X										1
45											0
44	X	X	X	X							4
43	X	X	X								3
42	X	X	X	X	X	X					6
41											0
40	X	X	X	X							4
39	X	X	X	X	X	X	X	X	X	X	12
38	X	X	X	X	X	X	X	X	X	X	12
37	X	X	X	X	X	X	X	X			10
36	X	X	X	X	X	X	X	X	X		10
35	X	X	X	X							4
34	X	X	X	X	X						5
33	X	X	X	X							4
32	X										1
31	X	X	X	X	X						5
30	X	X	X								3
29	X	X	X	X							4
28											0
27	X										1
26											0
25	X	X	X	X							4
24											2
23											0
22											0
21											0
20											0
TOTAL:											100

OBSERVER: E. Ramirez

DIVIDED ROAD?: No

WEATHER: Clear

ROADSIDE DEVELOPMENT: Residential/Ag



Metro Traffic Data Inc.

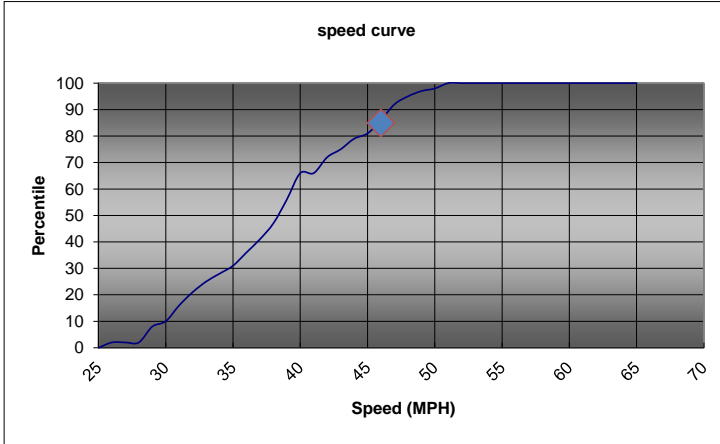
310 N. Irwin Street - Suite 20
Hanford, CA 93230

800-975-6938 Phone/Fax
www.metrotrafficdata.com

Speed Survey

Prepared For:

A&M Consulting Engineers
220 N. Locust St
Visalia, CA 93291



ROAD NAME: N. Englehart Ave

LIMITS: Saginaw to El Monte

LATITUDE: 36.5497317

LONGITUDE: -119.4128239

DATES/TIMES: 6/7/2022

09:00 to 10:00

DIRECTION: Southbound

85% SPEED 46

10 mph PACE 31 - 40 MPH

AVG. SPEED 39 MPH

POSTED SPEED 45 MPH

MPH																
65																0
64																0
63																0
62																0
61																0
60																0
59																0
58																0
57																0
56																0
55																0
54																0
53																0
52																0
51	X	X														2
50	X															1
49	X	X														2
48	X	X	X													3
47	X	X	X	X	X	X										6
46	X	X	X	X	X										5	
45	X	X														2
44	X	X	X	X											4	
43	X	X	X												3	
42	X	X	X	X	X	X									6	
41																0
40	X	X	X	X	X	X	X	X	X	X	X	X	X	X	X	10
39	X	X	X	X	X	X	X	X	X	X	X	X				9
38	X	X	X	X	X	X									6	
37	X	X	X	X	X										5	
36	X	X	X	X	X										5	
35	X	X	X													3
34	X	X	X													3
33	X	X	X	X											4	
32	X	X	X	X	X										5	
31	X	X	X	X	X	X									6	
30	X	X														2
29	X	X	X	X	X	X									6	
28																0
27																0
26	X	X														2
25																0
24																0
23																0
22																0
21																0
20																0
TOTAL:																100

OBSERVER: E. Ramirez

DIVIDED ROAD?: No

WEATHER: Clear

ROADSIDE DEVELOPMENT: Residential/Ag



Metro Traffic Data Inc.

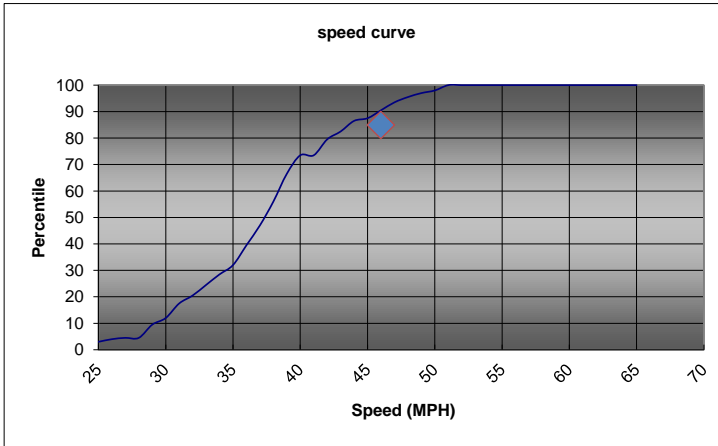
310 N. Irwin Street - Suite 20
Hanford, CA 93230

800-975-6938 Phone/Fax
www.metrotrafficdata.com

Speed Survey

Prepared For:

A&M Consulting Engineers
220 N. Locust St
Visalia, CA 93291



ROAD NAME: N. Englehart Ave

LIMITS: Saginaw to El Monte

LATITUDE: 36.5497317

LONGITUDE: -119.4128239

DATES/TIMES: 6/7/2022

09:00 to 10:00

DIRECTION: Northbound + Southbound

85% SPEED 44

10 mph PACE 31 - 40 MPH

AVG. SPEED 38 MPH

POSTED SPEED 45 MPH / 45 MPH

MPH																					
65																					0
64																					0
63																					0
62																					0
61																					0
60																					0
59																					0
58																					0
57																					0
56																					0
55																					0
54																					0
53																					0
52																					0
51	X	X	X	X																	4
50	X	X																			2
49	X	X	X																		3
48	X	X	X	X																	4
47	X	X	X	X	X	X															6
46	X	X	X	X	X	X															6
45	X	X																			2
44	X	X	X	X	X	X	X	X													8
43	X	X	X	X	X	X															6
42	X	X	X	X	X	X	X	X	X	X	X										12
41																					0
40	X	X	X	X	X	X	X	X	X	X	X	X									14
39	X	X	X	X	X	X	X	X	X	X	X	X	X	X	X	X	X	X	X	X	21
38	X	X	X	X	X	X	X	X	X	X	X	X	X	X	X	X	X	X	X	X	18
37	X	X	X	X	X	X	X	X	X	X	X	X	X	X	X						15
36	X	X	X	X	X	X	X	X	X	X	X	X	X	X	X						15
35	X	X	X	X	X	X															7
34	X	X	X	X	X	X															8
33	X	X	X	X	X	X	X														8
32	X	X	X	X	X																6
31	X	X	X	X	X	X	X	X	X												11
30	X	X	X	X	X																5
29	X	X	X	X	X	X	X	X	X												10
28																					0
27	X																				1
26	X	X																			2
25	X	X	X	X																	4
24																					2
23																					0
22																					0
21																					0
20																					0
TOTAL:																					200

OBSERVER: E. Ramirez

DIVIDED ROAD?: No

WEATHER: Clear

ROADSIDE DEVELOPMENT: Residential/Ag



Metro Traffic Data Inc.

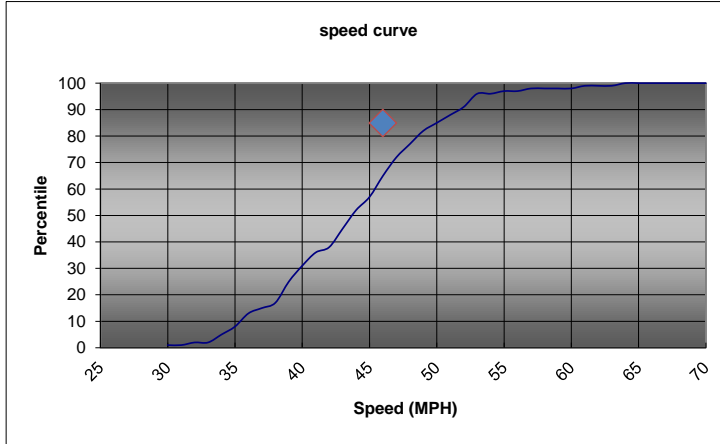
310 N. Irwin Street - Suite 20
Hanford, CA 93230

800-975-6938 Phone/Fax
www.metrotrafficdata.com

Speed Survey

Prepared For:

A&M Consulting Engineers
220 N. Locust St
Visalia, CA 93291



ROAD NAME: S. Englehart Ave

LIMITS: El Monte to Sierra

LATITUDE: 36.5446076

LONGITUDE: -119.4128453

DATES/TIMES: 6/3/2022

14:30 to 15:45

DIRECTION: Southbound

85% SPEED 50

10 mph PACE 39 - 48 MPH

AVG. SPEED 44 MPH

POSTED SPEED 45 MPH

MPH											
70											0
69											0
68											0
67											0
66											0
65											0
64	X										1
63											0
62											0
61	X										1
60											0
59											0
58											0
57	X										1
56											0
55	X										1
54											0
53	X	X	X	X	X						5
52	X	X	X								3
51	X	X	X								3
50	X	X	X								3
49	X	X	X	X	X						5
48	X	X	X	X	X						5
47	X	X	X	X	X	X	X				7
46	X	X	X	X	X	X	X	X			8
45	X	X	X	X	X						5
44	X	X	X	X	X	X	X				7
43	X	X	X	X	X	X	X				7
42	X	X									2
41	X	X	X	X	X						5
40	X	X	X	X	X	X					6
39	X	X	X	X	X	X	X	X			8
38	X	X									2
37	X	X									2
36	X	X	X	X	X						5
35	X	X	X								3
34	X	X	X								3
33											0
32	X										1
31											0
30	X										1
29											0
28											0
27											0
26											0
25											0
TOTAL:											100

OBSERVER: E. Ramirez

DIVIDED ROAD?: No

WEATHER: Clear

ROADSIDE DEVELOPMENT: Ag/Commercial



Metro Traffic Data Inc.

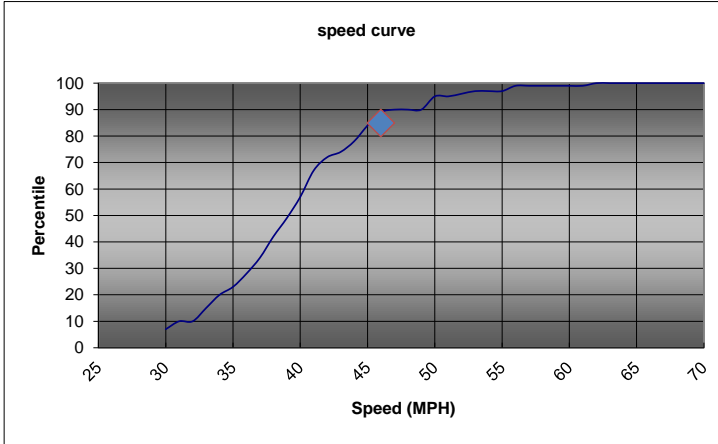
310 N. Irwin Street - Suite 20
Hanford, CA 93230

800-975-6938 Phone/Fax
www.metrotrafficdata.com

Speed Survey

Prepared For:

JLB Traffic Engineering, Inc.
516 W. Shaw Ave, Suite 103
Fresno, CA 93704



ROAD NAME: S. Englehart Ave

LIMITS: El Monte to Sierra

LATITUDE: 36.5446076

LONGITUDE: -119.4128453

DATES/TIMES: 6/3/2022

14:30 to 15:45

DIRECTION: Northbound

85% SPEED 46

10 mph PACE 33 - 42 MPH

AVG. SPEED 40 MPH

POSTED SPEED 45 MPH

MPH											
70											0
69											0
68											0
67											0
66											0
65											0
64											0
63											0
62	X										1
61											0
60											0
59											0
58											0
57											0
56	X	X									2
55											0
54											0
53	X										1
52	X										1
51											0
50	X	X	X	X	X						5
49											0
48											0
47	X										1
46	X	X	X	X	X						5
45	X	X	X	X	X	X					6
44	X	X	X	X							4
43	X	X									2
42	X	X	X	X	X						5
41	X	X	X	X	X	X	X	X	X		10
40	X	X	X	X	X	X	X				8
39	X	X	X	X	X	X					7
38	X	X	X	X	X	X	X				8
37	X	X	X	X	X						6
36	X	X	X	X							5
35	X	X	X								3
34	X	X	X	X	X						5
33	X	X	X	X	X						5
32											0
31	X	X	X								3
30	X										1
29											1
28											2
27											2
26											1
25											0
TOTAL:											100

OBSERVER: E. Ramirez

DIVIDED ROAD?: No

WEATHER: Clear

ROADSIDE DEVELOPMENT: Ag/Commercial



Metro Traffic Data Inc.

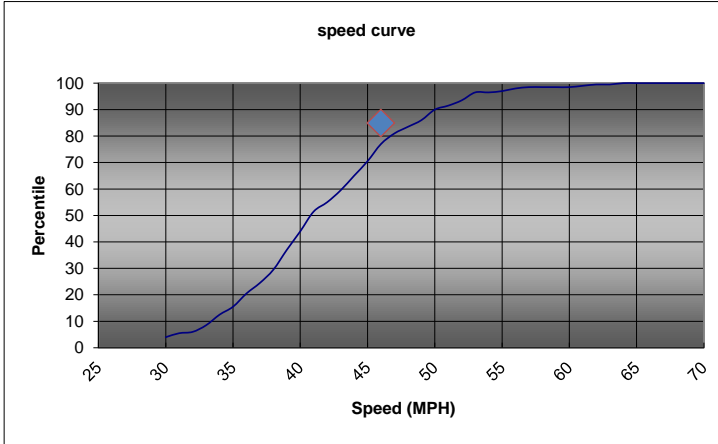
310 N. Irwin Street - Suite 20
Hanford, CA 93230

800-975-6938 Phone/Fax
www.metrotrafficdata.com

Speed Survey

Prepared For:

JLB Traffic Engineering, Inc.
516 W. Shaw Ave, Suite 103
Fresno, CA 93704



ROAD NAME: S. Englehart Ave

LIMITS: El Monte to Sierra

LATITUDE: 36.5446076

LONGITUDE: -119.4128453

DATES/TIMES: 6/3/2022
14:30 to 15:45

DIRECTION: Southbound + Northbound

85% SPEED 49

10 mph PACE 38 - 47 MPH

AVG. SPEED 42 MPH

POSTED SPEED 45 MPH / 45 MPH

MPH																					
70																					0
69																					0
68																					0
67																					0
66																					0
65																					0
64	X																				1
63																					0
62	X																				1
61	X																				1
60																					0
59																					0
58																					0
57	X																				1
56	X	X																			2
55	X																				1
54																					0
53	X	X	X	X	X	X															6
52	X	X	X	X																	4
51	X	X	X																		3
50	X	X	X	X	X	X	X	X													8
49	X	X	X	X	X																5
48	X	X	X	X	X																5
47	X	X	X	X	X	X	X														8
46	X	X	X	X	X	X	X	X	X	X	X	X									13
45	X	X	X	X	X	X	X	X	X	X											11
44	X	X	X	X	X	X	X	X	X	X	X										11
43	X	X	X	X	X	X	X	X													9
42	X	X	X	X	X	X															7
41	X	X	X	X	X	X	X	X	X	X	X	X	X	X	X						15
40	X	X	X	X	X	X	X	X	X	X	X	X	X								14
39	X	X	X	X	X	X	X	X	X	X	X	X	X	X							15
38	X	X	X	X	X	X	X	X	X												10
37	X	X	X	X	X	X	X														8
36	X	X	X	X	X	X	X	X	X												10
35	X	X	X	X	X																6
34	X	X	X	X	X	X	X														8
33	X	X	X	X																	5
32	X																				1
31	X	X	X																		3
30	X	X																			2
29																					1
28																					2
27																					2
26																					1
25																					0
TOTAL:																					200

OBSERVER: E. Ramirez

DIVIDED ROAD?: No

WEATHER: Clear

ROADSIDE DEVELOPMENT: Ag/Commercial



Metro Traffic Data Inc.

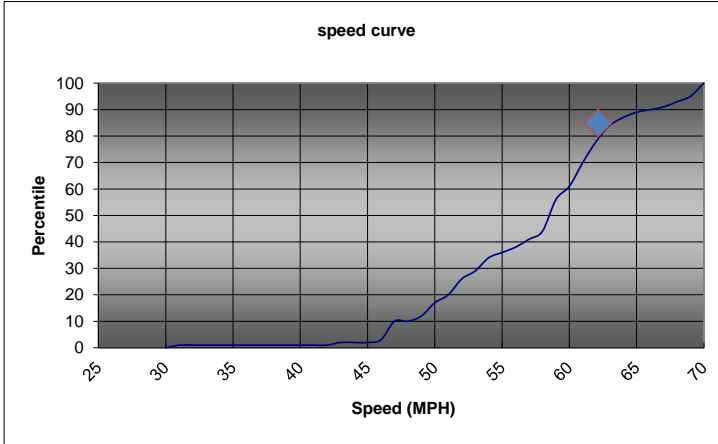
310 N. Irwin Street - Suite 20
Hanford, CA 93230

800-975-6938 Phone/Fax
www.metrotrafficdata.com

Speed Survey

Prepared For:

A&M Consulting Engineers
220 N. Locust St
Visalia, CA 93291



ROAD NAME: W. Kamm Ave
LIMITS: Rd 64 to Rd 70
LATITUDE: 36.5316752
LONGITUDE: -119.420562
DATES/TIMES: 6/2/2022
14:45 to 15:45
DIRECTION: Eastbound
85% SPEED 64
10 mph PACE 54 - 63 MPH
AVG. SPEED 58 MPH
POSTED SPEED N.P. MPH

MPH												
70	X	X	X	X	X							5
69	X	X										2
68	X	X										2
67	X											1
66	X											1
65	X	X										2
64	X	X	X									3
63	X	X	X	X	X	X						6
62	X	X	X	X	X	X	X	X				8
61	X	X	X	X	X	X	X	X	X			9
60	X	X	X	X	X							5
59	X	X	X	X	X	X	X	X	X	X		12
58	X	X	X									3
57	X	X	X									3
56	X	X										2
55	X	X										2
54	X	X	X	X	X							5
53	X	X	X									3
52	X	X	X	X	X	X						6
51	X	X	X									3
50	X	X	X	X	X							5
49	X	X										2
48												0
47	X	X	X	X	X	X	X					7
46	X											1
45												0
44												0
43	X											1
42												0
41												0
40												0
39												0
38												0
37												0
36												0
35												0
34												0
33												0
32												0
31	X											1
30												0
29												0
28												0
27												0
26												0
25												0
TOTAL:											100	

OBSERVER: E. Ramirez

DIVIDED ROAD?: No

WEATHER: Clear

ROADSIDE DEVELOPMENT: Ag



Metro Traffic Data Inc.

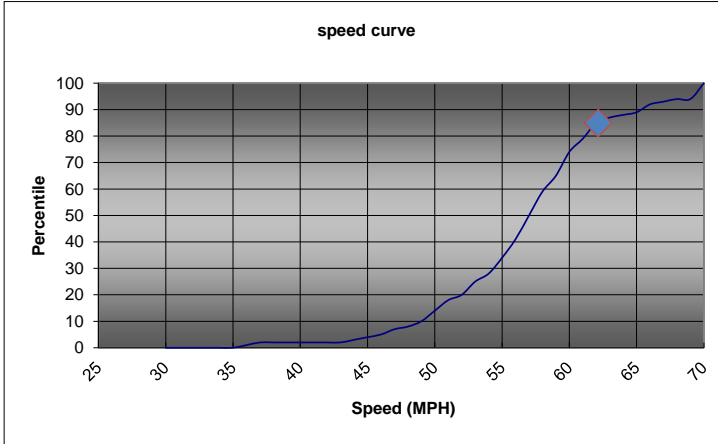
310 N. Irwin Street - Suite 20
Hanford, CA 93230

800-975-6938 Phone/Fax
www.metrotrafficdata.com

Speed Survey

Prepared For:

JLB Traffic Engineering, Inc.
516 W. Shaw Ave, Suite 103
Fresno, CA 93704



ROAD NAME: W. Kamm Ave

LIMITS: Rd 64 to Rd 70

LATITUDE: 36.5316752

LONGITUDE: -119.420562

DATES/TIMES: 6/2/2022

14:45 to 15:45

DIRECTION: Westbound

85% SPEED 62

10 mph PACE 53 - 62 MPH

AVG. SPEED 57 MPH

POSTED SPEED N.P. MPH

MPH											
70	X	X	X	X	X	X					6
69											0
68	X										1
67	X										1
66	X	X	X								3
65	X										1
64	X										1
63	X	X									2
62	X	X	X	X	X	X					6
61	X	X	X	X	X	X					5
60	X	X	X	X	X	X	X	X	X		9
59	X	X	X	X	X	X					6
58	X	X	X	X	X	X	X	X	X		9
57	X	X	X	X	X	X	X	X	X		9
56	X	X	X	X	X	X	X				7
55	X	X	X	X	X	X					6
54	X	X	X								3
53	X	X	X	X	X						5
52	X	X									2
51	X	X	X	X							4
50	X	X	X	X							4
49	X	X									2
48	X										1
47	X	X									2
46	X										1
45	X										1
44	X										1
43											0
42											0
41											0
40											0
39											0
38											0
37	X										1
36	X										1
35											0
34											0
33											0
32											0
31											0
30											0
29											0
28											0
27											0
26											0
25											0
TOTAL:											100

OBSERVER: E. Ramirez

DIVIDED ROAD?: No

WEATHER: Clear

ROADSIDE DEVELOPMENT: Ag



Metro Traffic Data Inc.

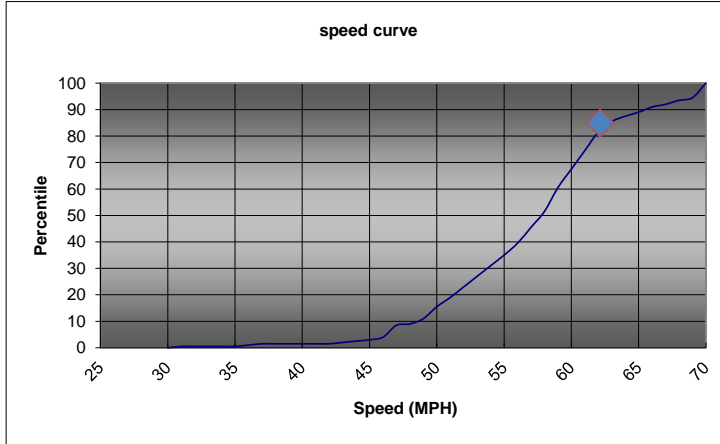
310 N. Irwin Street - Suite 20
Hanford, CA 93230

800-975-6938 Phone/Fax
www.metrotrafficdata.com

Speed Survey

Prepared For:

JLB Traffic Engineering, Inc.
516 W. Shaw Ave, Suite 103
Fresno, CA 93704



ROAD NAME: W. Kamm Ave

LIMITS: Rd 64 to Rd 70

LATITUDE: 36.5316752

LONGITUDE: -119.420562

DATES/TIMES: 6/2/2022
14:45 to 15:45

DIRECTION: Eastbound + Westbound

85% SPEED 63

10 mph PACE 54 - 63 MPH

AVG. SPEED 57 MPH

POSTED SPEED N.P. MPH / N.P. MPH

MPH																					
70	X	X	X	X	X	X	X	X	X	X											11
69	X	X																			2
68	X	X	X																		3
67	X	X																			2
66	X	X	X	X																	4
65	X	X	X																		3
64	X	X	X	X																	4
63	X	X	X	X	X	X	X														8
62	X	X	X	X	X	X	X	X	X	X	X	X									14
61	X	X	X	X	X	X	X	X	X	X	X	X	X								14
60	X	X	X	X	X	X	X	X	X	X	X	X	X								14
59	X	X	X	X	X	X	X	X	X	X	X	X	X	X	X	X					18
58	X	X	X	X	X	X	X	X	X	X	X	X									12
57	X	X	X	X	X	X	X	X	X	X	X										12
56	X	X	X	X	X	X	X	X													9
55	X	X	X	X	X	X	X														8
54	X	X	X	X	X	X	X														8
53	X	X	X	X	X	X	X														8
52	X	X	X	X	X	X	X														8
51	X	X	X	X	X	X	X														7
50	X	X	X	X	X	X	X	X													9
49	X	X	X	X																	4
48	X																				1
47	X	X	X	X	X	X	X	X													9
46	X	X																			2
45	X																				1
44	X																				1
43	X																				1
42																					0
41																					0
40																					0
39																					0
38																					0
37	X																				1
36	X																				1
35																					0
34																					0
33																					0
32																					0
31	X																				1
30																					0
29																					0
28																					0
27																					0
26																					0
25																					0
TOTAL:																				200	

OBSERVER: E. Ramirez DIVIDED ROAD?: No

WEATHER: Clear ROADSIDE DEVELOPMENT: Ag



Metro Traffic Data Inc.

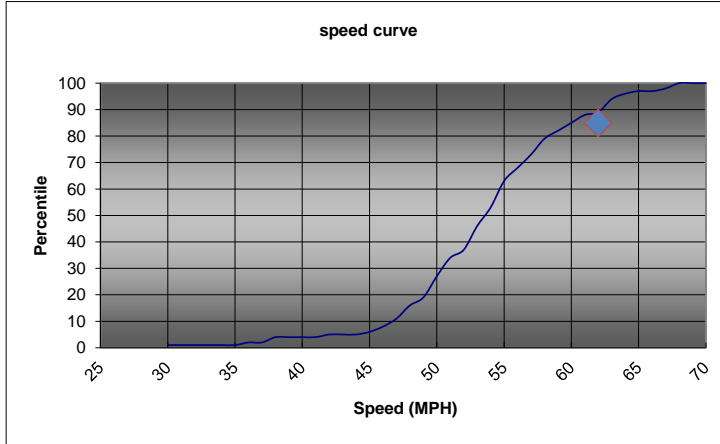
310 N. Irwin Street - Suite 20
Hanford, CA 93230

800-975-6938 Phone/Fax
www.metrotrafficdata.com

Speed Survey

Prepared For:

A&M Consulting Engineers
220 N. Locust St
Visalia, CA 93291



ROAD NAME: W. Kamm Ave

LIMITS: Rd 70 to Rd 74

LATITUDE: 36.5316105

LONGITUDE: -119.4135936

DATES/TIMES: 6/2/2022

13:20 to 14:35

DIRECTION: Eastbound

85% SPEED 60

10 mph PACE 50 - 59 MPH

AVG. SPEED 54 MPH

POSTED SPEED N.P. MPH

MPH												
70											0	
69											0	
68	X	X									2	
67	X										1	
66											0	
65	X										1	
64	X	X									2	
63	X	X	X	X	X						5	
62	X										1	
61	X	X	X								3	
60	X	X	X								3	
59	X	X	X								3	
58	X	X	X	X	X	X					6	
57	X	X	X	X	X						5	
56	X	X	X	X	X						5	
55	X	X	X	X	X	X	X	X	X		10	
54	X	X	X	X	X	X	X				7	
53	X	X	X	X	X	X	X	X			9	
52	X	X	X								3	
51	X	X	X	X	X	X					7	
50	X	X	X	X	X	X	X				8	
49	X	X	X								3	
48	X	X	X	X							5	
47	X	X	X								3	
46	X	X									2	
45	X										1	
44											0	
43											0	
42	X										1	
41											0	
40											0	
39											0	
38	X	X									2	
37											0	
36	X										1	
35											0	
34											0	
33											0	
32											0	
31											0	
30	X										1	
29											0	
28											0	
27											0	
26											0	
25											0	
											TOTAL:	100

OBSERVER: E. Ramirez

DIVIDED ROAD?: No

WEATHER: Clear

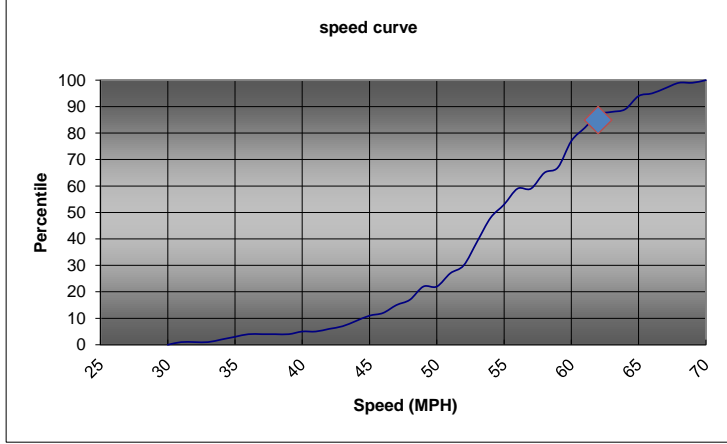
ROADSIDE DEVELOPMENT: Ag



Metro Traffic Data Inc.
 310 N. Irwin Street - Suite 20
 Hanford, CA 93230
 800-975-6938 Phone/Fax
www.metrotrafficdata.com

Speed Survey

Prepared For:
JLB Traffic Engineering, Inc.
 516 W. Shaw Ave, Suite 103
 Fresno, CA 93704



ROAD NAME: W. Kamm Ave
 LIMITS: Rd 70 to Rd 74
 LATITUDE: 36.5316105
 LONGITUDE: -119.4135936
 DATES/TIMES: 6/2/2022
13:20 to 14:35
 DIRECTION: Westbound
 85% SPEED 62
 10 mph PACE 53 - 62 MPH
 AVG. SPEED 55 MPH
 POSTED SPEED 55 MPH

MPH																					
70	X																		1		
69																			0		
68	X	X																	2		
67	X	X																	2		
66	X																		1		
65	X	X	X	X	X														5		
64	X																		1		
63	X																		1		
62	X	X	X	X	X														5		
61	X	X	X	X	X														5		
60	X	X	X	X	X	X	X	X	X	X									10		
59	X	X																	2		
58	X	X	X	X	X	X													6		
57																			0		
56	X	X	X	X	X	X													6		
55	X	X	X	X	X														5		
54	X	X	X	X	X	X	X	X	X	X									9		
53	X	X	X	X	X	X	X	X	X										9		
52	X	X	X																3		
51	X	X	X	X	X														5		
50																			0		
49	X	X	X	X	X														5		
48	X	X																	2		
47	X	X	X																3		
46	X																		1		
45	X	X																	2		
44	X	X																	2		
43	X																		1		
42	X																		1		
41																			0		
40	X																		1		
39																			0		
38																			0		
37																			0		
36	X																		1		
35	X																		1		
34	X																		1		
33																			0		
32																			0		
31	X																		1		
30																			0		
29																			0		
28																			0		
27																			0		
26																			0		
25																			0		
																				TOTAL:	100

OBSERVER: E. Ramirez DIVIDED ROAD?: No
 WEATHER: Clear ROADSIDE DEVELOPMENT: Ag



Metro Traffic Data Inc.

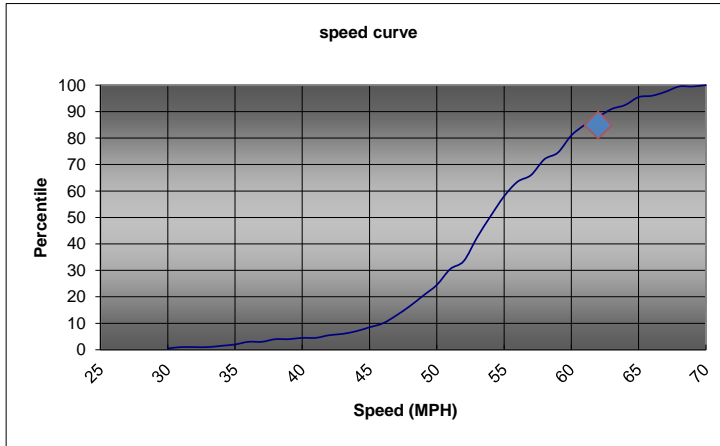
310 N. Irwin Street - Suite 20
Hanford, CA 93230

800-975-6938 Phone/Fax
www.metrotrafficdata.com

Speed Survey

Prepared For:

JLB Traffic Engineering, Inc.
516 W. Shaw Ave, Suite 103
Fresno, CA 93704



ROAD NAME: W. Kamm Ave

LIMITS: Rd 70 to Rd 74

LATITUDE: 36.5316105

LONGITUDE: -119.4135936

DATES/TIMES: 6/2/2022
13:20 to 14:35

DIRECTION: Eastbound + Westbound

85% SPEED 61

10 mph PACE 51 - 60 MPH

AVG. SPEED 54 MPH

POSTED SPEED N.P. MPH / 55 MPH

MPH																							
70	X																				1		
69																					0		
68	X	X	X	X																	4		
67	X	X	X																		3		
66	X																				1		
65	X	X	X	X	X	X															6		
64	X	X	X																		3		
63	X	X	X	X	X	X															6		
62	X	X	X	X	X	X															6		
61	X	X	X	X	X	X	X														8		
60	X	X	X	X	X	X	X	X	X	X	X										13		
59	X	X	X	X																	5		
58	X	X	X	X	X	X	X	X	X	X											12		
57	X	X	X	X	X																5		
56	X	X	X	X	X	X	X	X	X												11		
55	X	X	X	X	X	X	X	X	X	X	X	X									15		
54	X	X	X	X	X	X	X	X	X	X	X	X	X	X							16		
53	X	X	X	X	X	X	X	X	X	X	X	X	X	X	X						18		
52	X	X	X	X	X	X															6		
51	X	X	X	X	X	X	X	X	X	X											12		
50	X	X	X	X	X	X	X														8		
49	X	X	X	X	X	X	X														8		
48	X	X	X	X	X	X															7		
47	X	X	X	X	X																6		
46	X	X	X																		3		
45	X	X	X																		3		
44	X	X																			2		
43	X																				1		
42	X	X																			2		
41																					0		
40	X																				1		
39																					0		
38	X	X																			2		
37																					0		
36	X	X																			2		
35	X																				1		
34	X																				1		
33																					0		
32																					0		
31	X																				1		
30	X																				1		
29																					0		
28																					0		
27																					0		
26																					0		
25																					0		
																						TOTAL:	200

OBSERVER: E. Ramirez

DIVIDED ROAD?: No

WEATHER: Clear

ROADSIDE DEVELOPMENT: Ag



Metro Traffic Data Inc.

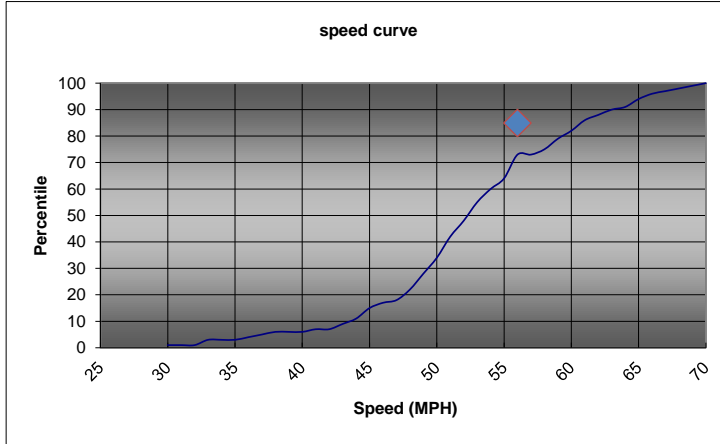
310 N. Irwin Street - Suite 20
Hanford, CA 93230

800-975-6938 Phone/Fax
www.metrotrafficdata.com

Speed Survey

Prepared For:

A&M Consulting Engineers
220 N. Locust St
Visalia, CA 93291



ROAD NAME: W. Kamm Ave

LIMITS: Rd 74 to Alta

LATITUDE: 36.5314252

LONGITUDE: -119.3999948

DATES/TIMES: 6/2/2022

11:35 to 13:10

DIRECTION: Eastbound

85% SPEED 61

10 mph PACE 47 - 56 MPH

AVG. SPEED 53 MPH

POSTED SPEED N.P. MPH

MPH																				
70	X																	1		
69	X																	1		
68	X																	1		
67	X																	1		
66	X	X																2		
65	X	X	X															3		
64	X																	1		
63	X	X																2		
62	X	X																2		
61	X	X	X	X														4		
60	X	X	X															3		
59	X	X	X	X														4		
58	X	X																2		
57																		0		
56	X	X	X	X	X	X	X	X	X	X								9		
55	X	X	X	X														4		
54	X	X	X	X	X													5		
53	X	X	X	X	X	X	X											7		
52	X	X	X	X	X	X												6		
51	X	X	X	X	X	X	X	X										8		
50	X	X	X	X	X	X												6		
49	X	X	X	X	X	X												6		
48	X	X	X	X														4		
47	X																	1		
46	X	X																2		
45	X	X	X	X														4		
44	X	X																2		
43	X	X																2		
42																		0		
41	X																	1		
40																		0		
39																		0		
38	X																	1		
37	X																	1		
36	X																	1		
35																		0		
34																		0		
33	X	X																2		
32																		0		
31																		0		
30																		0		
29																		1		
28																		0		
27																		0		
26																		0		
25																		0		
																			TOTAL:	100

OBSERVER: E. Ramirez DIVIDED ROAD?: No

WEATHER: Clear ROADSIDE DEVELOPMENT: Ag



Metro Traffic Data Inc.

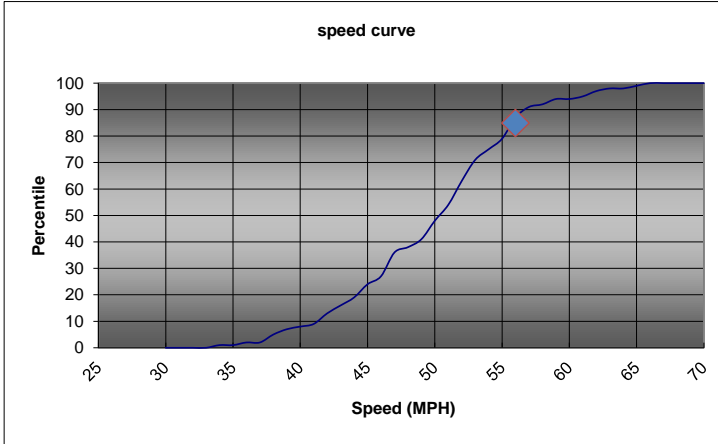
310 N. Irwin Street - Suite 20
Hanford, CA 93230

800-975-6938 Phone/Fax
www.metrotrafficdata.com

Speed Survey

Prepared For:

JLB Traffic Engineering, Inc.
516 W. Shaw Ave, Suite 103
Fresno, CA 93704



ROAD NAME: W. Kamm Ave

LIMITS: Rd 74 to Alta

LATITUDE: 36.5314252

LONGITUDE: -119.3999948

DATES/TIMES: 6/2/2022

11:35 to 13:10

DIRECTION: Westbound

85% SPEED 56

10 mph PACE 47 - 56 MPH

AVG. SPEED 50 MPH

POSTED SPEED N.P. MPH

MPH																					
70																					0
69																					0
68																					0
67																					0
66	X																				1
65	X																				1
64																					0
63	X																				1
62	X	X																			2
61	X																				1
60																					0
59	X	X																			2
58	X																				1
57	X	X	X	X																	4
56	X	X	X	X	X	X	X	X	X												8
55	X	X	X	X																	4
54	X	X	X	X																	4
53	X	X	X	X	X	X	X	X	X												8
52	X	X	X	X	X	X	X	X	X	X											9
51	X	X	X	X	X	X															6
50	X	X	X	X	X	X															7
49	X	X	X																		3
48	X	X																			2
47	X	X	X	X	X	X	X	X	X	X											9
46	X	X	X																		3
45	X	X	X	X	X																5
44	X	X	X																		3
43	X	X	X																		3
42	X	X	X	X																	4
41	X																				1
40	X																				1
39	X	X																			2
38	X	X	X																		3
37																					0
36	X																				1
35																					0
34	X																				1
33																					0
32																					0
31																					0
30																					0
29																					0
28																					0
27																					0
26																					0
25																					0
TOTAL:																					100

OBSERVER: E. Ramirez

DIVIDED ROAD?: No

WEATHER: Clear

ROADSIDE DEVELOPMENT: Ag



Metro Traffic Data Inc.

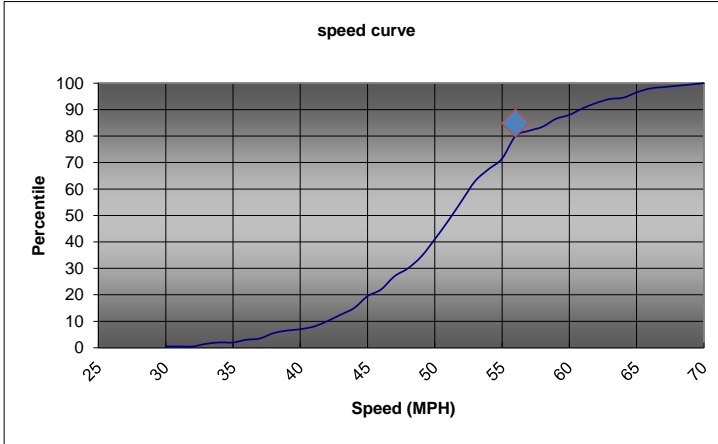
310 N. Irwin Street - Suite 20
Hanford, CA 93230

800-975-6938 Phone/Fax
www.metrotrafficdata.com

Speed Survey

Prepared For:

JLB Traffic Engineering, Inc.
516 W. Shaw Ave, Suite 103
Fresno, CA 93704



ROAD NAME: W. Kamm Ave
LIMITS: Rd 74 to Alta
LATITUDE: 36.5314252
LONGITUDE: -119.3999948
DATES/TIMES: 6/2/2022
11:35 to 13:10
DIRECTION: Eastbound + Westbound
85% SPEED 59
10 mph PACE 47 - 56 MPH
AVG. SPEED 52 MPH
POSTED SPEED N.P. MPH / N.P. MPH

MPH																					
70	X																				1
69	X																				1
68	X																				1
67	X																				1
66	X	X	X																		3
65	X	X	X	X																	4
64	X																				1
63	X	X	X																		3
62	X	X	X	X																	4
61	X	X	X	X	X																5
60	X	X	X																		3
59	X	X	X	X	X	X															6
58	X	X	X																		3
57	X	X	X	X																	4
56	X	X	X	X	X	X	X	X	X	X	X	X	X	X	X	X	X	X	X	X	17
55	X	X	X	X	X	X	X	X													8
54	X	X	X	X	X	X	X	X													9
53	X	X	X	X	X	X	X	X	X	X	X	X	X	X	X						15
52	X	X	X	X	X	X	X	X	X	X	X	X	X	X	X						15
51	X	X	X	X	X	X	X	X	X	X	X	X	X	X	X						14
50	X	X	X	X	X	X	X	X	X	X	X	X									13
49	X	X	X	X	X	X	X	X													9
48	X	X	X	X	X																6
47	X	X	X	X	X	X	X	X	X												10
46	X	X	X	X																	5
45	X	X	X	X	X	X	X	X													9
44	X	X	X	X																	5
43	X	X	X	X																	5
42	X	X	X	X																	4
41	X	X																			2
40	X																				1
39	X	X																			2
38	X	X	X	X																	4
37	X																				1
36	X	X																			2
35																					0
34	X																				1
33	X	X																			2
32																					0
31																					0
30																					0
29																					1
28																					0
27																					0
26																					0
25																					0
																					TOTAL: 200

OBSERVER: E. Ramirez DIVIDED ROAD?: No

WEATHER: Clear ROADSIDE DEVELOPMENT: Ag



Metro Traffic Data Inc.

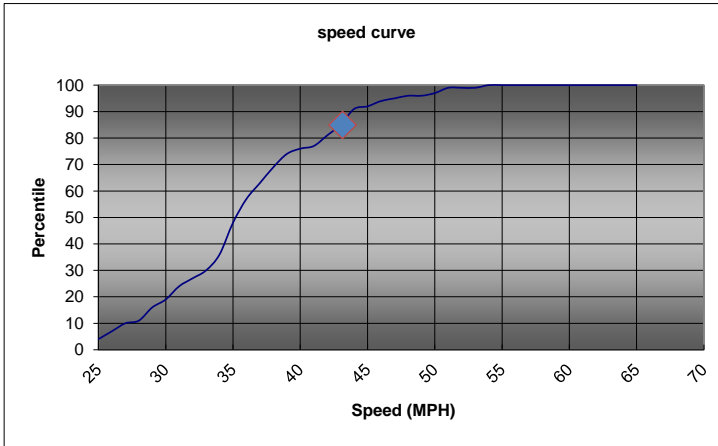
310 N. Irwin Street - Suite 20
Hanford, CA 93230

800-975-6938 Phone/Fax
www.metrotrafficdata.com

Speed Survey

Prepared For:

A&M Consulting Engineers
220 N. Locust St
Visalia, CA 93291



ROAD NAME: S. Monte Vista Dr
LIMITS: El Monte to Sierra
LATITUDE: 36.5430867
LONGITUDE: -119.4040775
DATES/TIMES: 6/7/2022
14:15 to 15:15
DIRECTION: Southbound
85% SPEED 43
10 mph PACE 30 - 39 MPH
AVG. SPEED 36 MPH
POSTED SPEED 40 MPH

MPH											
65											0
64											0
63											0
62											0
61											0
60											0
59											0
58											0
57											0
56											0
55											0
54	X										1
53											0
52											0
51	X	X									2
50	X										1
49											0
48	X										1
47	X										1
46	X	X									2
45	X										1
44	X	X	X	X	X	X					6
43	X	X	X	X						4	
42	X	X	X	X						4	
41	X										1
40	X	X									2
39	X	X	X	X	X						5
38	X	X	X	X	X	X					6
37	X	X	X	X	X	X					6
36	X	X	X	X	X	X	X	X	X	9	
35	X	X	X	X	X	X	X	X	X	X	12
34	X	X	X	X	X						6
33	X	X	X								3
32	X	X	X								3
31	X	X	X	X	X						5
30	X	X	X								3
29	X	X	X	X	X						5
28	X										1
27	X	X	X								3
26	X	X	X								3
25	X										1
24											0
23											2
22											0
21											0
20											1
TOTAL:										100	

OBSERVER: E. Ramirez

DIVIDED ROAD?: No

WEATHER: Clear

ROADSIDE DEVELOPMENT: Retail/Ag



Metro Traffic Data Inc.

310 N. Irwin Street - Suite 20
Hanford, CA 93230

800-975-6938 Phone/Fax
www.metrotrafficdata.com

Speed Survey

Prepared For:

A&M Consulting Engineers
220 N. Locust St
Visalia, CA 93291

ROAD NAME: S. Monte Vista Dr

LIMITS: El Monte to Sierra

LATITUDE: 36.5430867

LONGITUDE: -119.4040775

DATES/TIMES: 6/7/2022

14:15 to 15:15

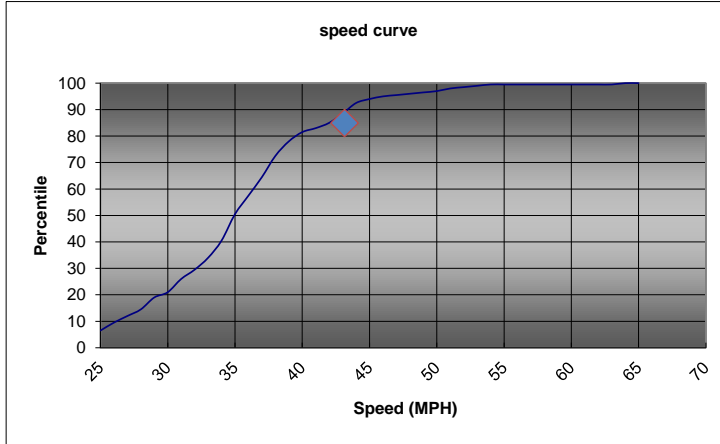
DIRECTION: Northbound + Southbound

85% SPEED 42

10 mph PACE 31 - 40 MPH

AVG. SPEED 36 MPH

POSTED SPEED 40 MPH / 40 MPH



MPH																					
65																					0
64	X																				1
63																					0
62																					0
61																					0
60																					0
59																					0
58																					0
57																					0
56																					0
55																					0
54	X																				1
53	X																				1
52	X																				1
51	X	X																			2
50	X																				1
49	X																				1
48	X																				1
47	X																				1
46	X	X																			2
45	X	X	X																		3
44	X	X	X	X	X	X	X	X													8
43	X	X	X	X	X	X	X														7
42	X	X	X	X																	4
41	X	X	X																		3
40	X	X	X	X	X	X															7
39	X	X	X	X	X	X	X	X	X	X											11
38	X	X	X	X	X	X	X	X	X	X	X	X	X	X	X						16
37	X	X	X	X	X	X	X	X	X	X	X	X	X								14
36	X	X	X	X	X	X	X	X	X	X	X	X	X	X	X						14
35	X	X	X	X	X	X	X	X	X	X	X	X	X	X	X	X	X	X	X	X	20
34	X	X	X	X	X	X	X	X	X	X	X	X									13
33	X	X	X	X	X	X	X	X	X												9
32	X	X	X	X	X	X															7
31	X	X	X	X	X	X	X	X	X												10
30	X	X	X	X																	4
29	X	X	X	X	X	X	X	X													9
28	X	X	X	X	X																5
27	X	X	X	X	X																5
26	X	X	X	X	X	X															6
25	X	X	X																		3
24																					2
23																					3
22																					3
21																					0
20																					2
TOTAL:																					200

OBSERVER: E. Ramirez

DIVIDED ROAD?: No

WEATHER: Clear

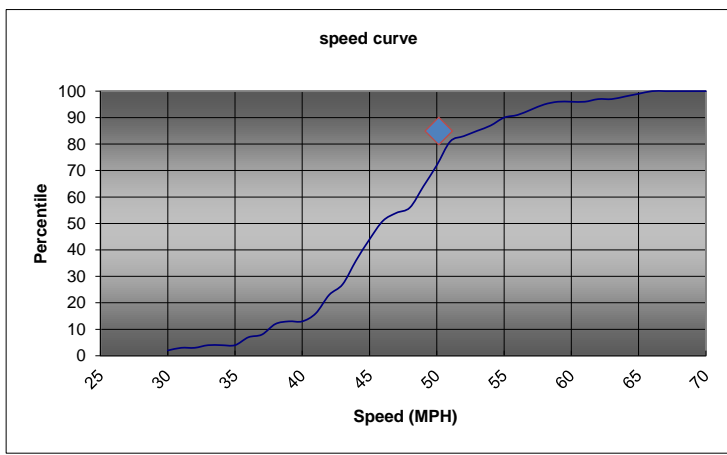
ROADSIDE DEVELOPMENT: Retail/Ag



Metro Traffic Data Inc.
 310 N. Irwin Street - Suite 20
 Hanford, CA 93230
 800-975-6938 Phone/Fax
www.metrotrafficdata.com

Speed Survey

Prepared For:
A&M Consulting Engineers
 220 N. Locust St
 Visalia, CA 93291



ROAD NAME: W. Nebraska Ave
 LIMITS: Rd 72 to Viscaya
 LATITUDE: 36.5605108
 LONGITUDE: -119.408205
 DATES/TIMES: 11/9/2022
14:44 to 15:45
 DIRECTION: Eastbound
 85% SPEED 53
 10 mph PACE 42 - 51 MPH
 AVG. SPEED 47 MPH
 POSTED SPEED 50 MPH

MPH												
70												0
69												0
68												0
67												0
66	X											1
65	X											1
64	X											1
63												0
62	X											1
61												0
60												0
59	X											1
58	X	X										2
57	X	X										2
56	X											1
55	X	X	X									3
54	X	X										2
53	X	X										2
52	X	X										2
51	X	X	X	X	X	X	X	X	X	X		9
50	X	X	X	X	X	X	X	X				8
49	X	X	X	X	X	X	X	X				8
48	X	X										2
47	X	X	X									3
46	X	X	X	X	X	X	X					7
45	X	X	X	X	X	X	X	X				8
44	X	X	X	X	X	X	X	X	X	X		9
43	X	X	X	X								4
42	X	X	X	X	X	X						7
41	X	X	X									3
40												0
39	X											1
38	X	X	X	X								4
37	X											1
36	X	X	X									3
35												0
34												0
33	X											1
32												0
31	X											1
30	X											1
29												1
28												0
27												0
26												0
25												0
TOTAL:												100

OBSERVER: A. Ramirez DIVIDED ROAD?: No

WEATHER: Clear ROADSIDE DEVELOPMENT: Ag/Rural Residential



Metro Traffic Data Inc.

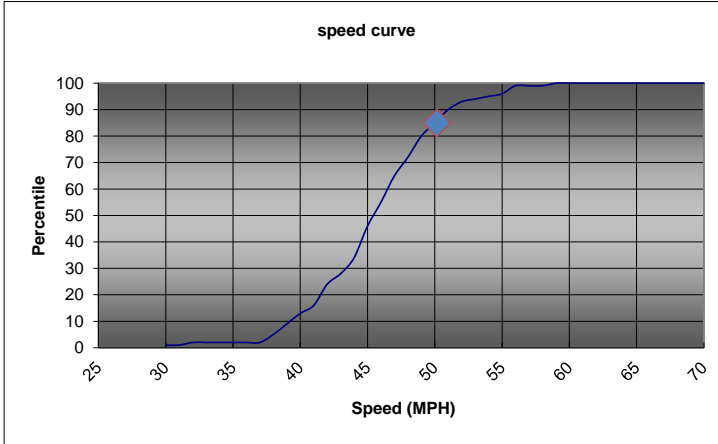
310 N. Irwin Street - Suite 20
Hanford, CA 93230

800-975-6938 Phone/Fax
www.metrotrafficdata.com

Speed Survey

Prepared For:

A&M Consulting Engineers
220 N. Locust St
Visalia, CA 93291



ROAD NAME: W. Nebraska Ave

LIMITS: Rd 72 to Viscaya

LATITUDE: 36.5605108

LONGITUDE: -119.408205

DATES/TIMES: 11/9/2022

14:44 to 15:45

DIRECTION: Westbound

85% SPEED 50

10 mph PACE 42 - 51 MPH

AVG. SPEED 46 MPH

POSTED SPEED 50 MPH

MPH											
70											0
69											0
68											0
67											0
66											0
65											0
64											0
63											0
62											0
61											0
60											0
59	X										1
58											0
57											0
56	X	X	X								3
55	X										1
54	X										1
53	X										1
52	X	X	X								3
51	X	X	X	X	X						5
50	X	X	X	X	X						5
49	X	X	X	X	X	X	X				8
48	X	X	X	X	X	X	X				7
47	X	X	X	X	X	X	X	X	X		10
46	X	X	X	X	X	X	X	X	X		9
45	X	X	X	X	X	X	X	X	X	X	12
44	X	X	X	X	X						6
43	X	X	X	X							4
42	X	X	X	X	X	X	X				8
41	X	X	X								3
40	X	X	X	X							4
39	X	X	X	X							4
38	X	X	X								3
37											0
36											0
35											0
34											0
33											0
32	X										1
31											0
30	X										1
29											0
28											0
27											0
26											0
25											0
TOTAL:											100

OBSERVER: A. Ramirez

DIVIDED ROAD?: No

WEATHER: Clear

ROADSIDE DEVELOPMENT: Ag/Rural Residential



Metro Traffic Data Inc.

310 N. Irwin Street - Suite 20
Hanford, CA 93230

800-975-6938 Phone/Fax
www.metrotrafficdata.com

Speed Survey

Prepared For:

A&M Consulting Engineers
220 N. Locust St
Visalia, CA 93291

ROAD NAME: W. Nebraska Ave

LIMITS: Rd 72 to Viscaya

LATITUDE: 36.5605108

LONGITUDE: -119.408205

DATES/TIMES: 11/9/2022

14:44 to 15:45

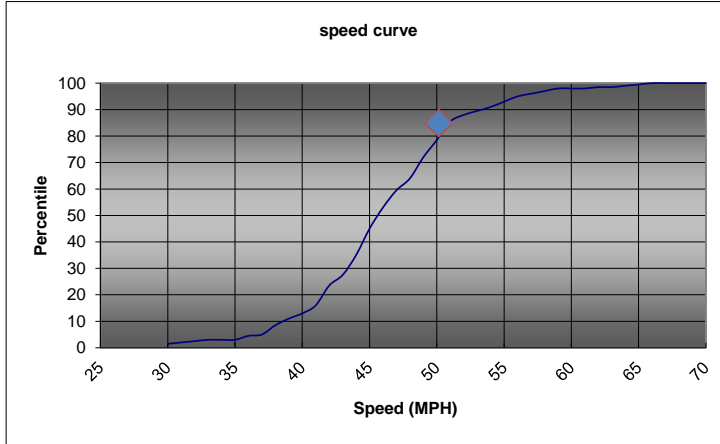
DIRECTION: Eastbound + Westbound

85% SPEED 51

10 mph PACE 42 - 51 MPH

AVG. SPEED 46 MPH

POSTED SPEED 50 MPH / 50 MPH



MPH																					
70																					0
69																					0
68																					0
67																					0
66	X																				1
65	X																				1
64	X																				1
63																					0
62	X																				1
61																					0
60																					0
59	X	X																			2
58	X	X																			2
57	X	X																			2
56	X	X	X	X																	4
55	X	X	X	X																	4
54	X	X	X																		3
53	X	X	X																		3
52	X	X	X	X	X																5
51	X	X	X	X	X	X	X	X	X	X	X	X	X	X	X						14
50	X	X	X	X	X	X	X	X	X	X	X	X	X	X	X						13
49	X	X	X	X	X	X	X	X	X	X	X	X	X	X	X	X					16
48	X	X	X	X	X	X	X	X	X	X	X	X	X	X	X						9
47	X	X	X	X	X	X	X	X	X	X	X	X	X	X	X						13
46	X	X	X	X	X	X	X	X	X	X	X	X	X	X	X	X					16
45	X	X	X	X	X	X	X	X	X	X	X	X	X	X	X	X	X	X	X	X	20
44	X	X	X	X	X	X	X	X	X	X	X	X	X	X	X	X					15
43	X	X	X	X	X	X	X	X	X	X	X	X	X	X	X						8
42	X	X	X	X	X	X	X	X	X	X	X	X	X	X	X						15
41	X	X	X	X	X																6
40	X	X	X	X																	4
39	X	X	X	X	X																5
38	X	X	X	X	X	X															7
37	X																				1
36	X	X	X																		3
35																					0
34																					0
33	X																				1
32	X																				1
31	X																				1
30	X	X																			2
29																					1
28																					0
27																					0
26																					0
25																					0
TOTAL:																					200

OBSERVER: A. Ramirez

DIVIDED ROAD?: No

WEATHER: Clear

ROADSIDE DEVELOPMENT: Ag/Rural Residential



Metro Traffic Data Inc.

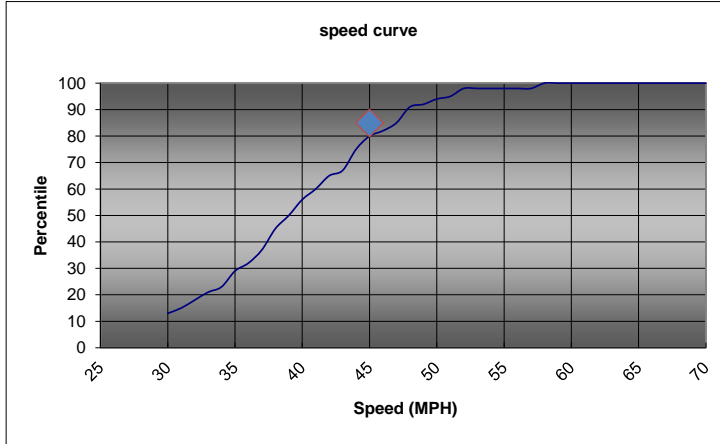
310 N. Irwin Street - Suite 20
Hanford, CA 93230

800-975-6938 Phone/Fax
www.metrotrafficdata.com

Speed Survey

Prepared For:

A&M Consulting Engineers
220 N. Locust St
Visalia, CA 93291



ROAD NAME: W. Nebraska Ave

LIMITS: Viscaya to Alta

LATITUDE: 36.5604344

LONGITUDE: -119.3984303

DATES/TIMES: 11/11/2022
11:35 to 13:10

DIRECTION: Eastbound

85% SPEED 47

10 mph PACE 35 - 44 MPH

AVG. SPEED 40 MPH

POSTED SPEED 45 MPH

MPH												
70												0
69												0
68												0
67												0
66												0
65												0
64												0
63												0
62												0
61												0
60												0
59												0
58	X	X										2
57												0
56												0
55												0
54												0
53												0
52	X	X	X									3
51	X											1
50	X	X										2
49	X											1
48	X	X	X	X	X	X						6
47	X	X	X									3
46	X	X										2
45	X	X	X									5
44	X	X	X	X	X	X	X	X				8
43	X	X										2
42	X	X	X	X	X							5
41	X	X	X	X								4
40	X	X	X	X	X	X						6
39	X	X	X	X	X							5
38	X	X	X	X	X	X	X	X				8
37	X	X	X	X	X							5
36	X	X	X									3
35	X	X	X	X	X	X						6
34	X	X										2
33	X	X	X									3
32	X	X	X									3
31	X	X										2
30	X	X										2
29												2
28												6
27												2
26												0
25												1
TOTAL:												100

OBSERVER: A. Ramirez

DIVIDED ROAD?: No

WEATHER: Clear

ROADSIDE DEVELOPMENT: Rural Residential



Metro Traffic Data Inc.

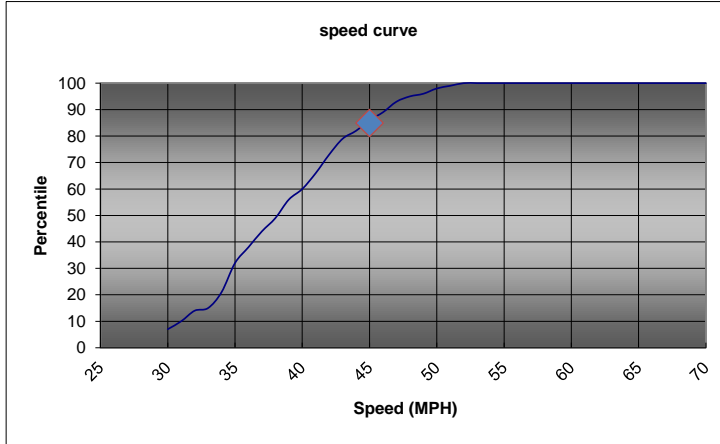
310 N. Irwin Street - Suite 20
Hanford, CA 93230

800-975-6938 Phone/Fax
www.metrotrafficdata.com

Speed Survey

Prepared For:

A&M Consulting Engineers
220 N. Locust St
Visalia, CA 93291



ROAD NAME: W. Nebraska Ave

LIMITS: Viscaya to Alta

LATITUDE: 36.5604344

LONGITUDE: -119.3984303

DATES/TIMES: 11/11/2022

11:35 to 13:10

DIRECTION: Westbound

85% SPEED 45

10 mph PACE 34 - 43 MPH

AVG. SPEED 39 MPH

POSTED SPEED 45 MPH

MPH												
70												0
69												0
68												0
67												0
66												0
65												0
64												0
63												0
62												0
61												0
60												0
59												0
58												0
57												0
56												0
55												0
54												0
53												0
52	X											1
51	X											1
50	X	X										2
49	X											1
48	X	X										2
47	X	X	X	X								4
46	X	X	X									3
45	X	X	X	X								4
44	X	X	X									3
43	X	X	X	X	X							6
42	X	X	X	X	X	X						7
41	X	X	X	X	X	X						6
40	X	X	X	X								4
39	X	X	X	X	X	X						7
38	X	X	X	X	X							5
37	X	X	X	X	X							6
36	X	X	X	X	X							6
35	X	X	X	X	X	X	X	X	X	X		11
34	X	X	X	X	X	X						6
33	X											1
32	X	X	X	X								4
31	X	X	X									3
30	X	X										2
29												1
28												2
27												1
26												1
25												0
TOTAL:												100

OBSERVER: A. Ramirez

DIVIDED ROAD?: No

WEATHER: Clear

ROADSIDE DEVELOPMENT: Rural Residential



Metro Traffic Data Inc.

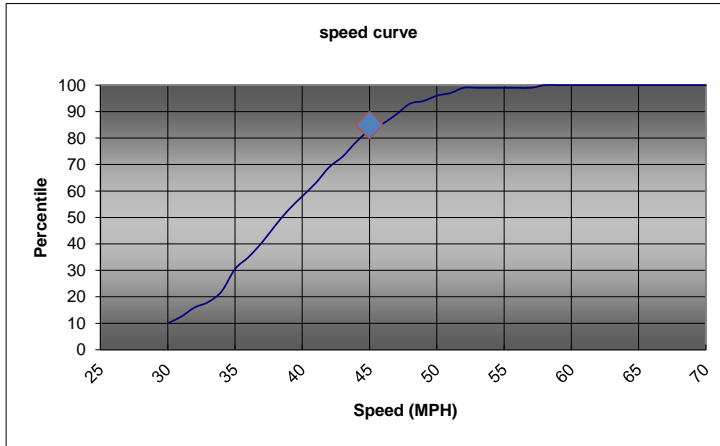
310 N. Irwin Street - Suite 20
Hanford, CA 93230

800-975-6938 Phone/Fax
www.metrotrafficdata.com

Speed Survey

Prepared For:

A&M Consulting Engineers
220 N. Locust St
Visalia, CA 93291



ROAD NAME: W. Nebraska Ave

LIMITS: Viscaya to Alta

LATITUDE: 36.5604344

LONGITUDE: -119.3984303

DATES/TIMES: 11/11/2022
11:35 to 13:10

DIRECTION: Eastbound + Westbound

85% SPEED 46

10 mph PACE 35 - 44 MPH

AVG. SPEED 39 MPH

POSTED SPEED 45 MPH / 45 MPH

MPH																					
70																					0
69																					0
68																					0
67																					0
66																					0
65																					0
64																					0
63																					0
62																					0
61																					0
60																					0
59																					0
58	X	X																			2
57																					0
56																					0
55																					0
54																					0
53																					0
52	X	X	X	X																	4
51	X	X																			2
50	X	X	X	X																	4
49	X	X																			2
48	X	X	X	X	X	X	X	X													8
47	X	X	X	X	X	X	X														7
46	X	X	X	X	X																5
45	X	X	X	X	X	X															9
44	X	X	X	X	X	X	X	X	X	X	X										11
43	X	X	X	X	X	X	X														8
42	X	X	X	X	X	X	X	X	X	X	X									12	
41	X	X	X	X	X	X	X	X	X	X	X									10	
40	X	X	X	X	X	X	X	X	X												10
39	X	X	X	X	X	X	X	X	X	X	X	X								12	
38	X	X	X	X	X	X	X	X	X	X	X	X	X							13	
37	X	X	X	X	X	X	X	X	X	X											11
36	X	X	X	X	X	X	X														9
35	X	X	X	X	X	X	X	X	X	X	X	X	X	X	X						17
34	X	X	X	X	X	X	X	X													8
33	X	X	X	X																	4
32	X	X	X	X	X	X															7
31	X	X	X	X	X																5
30	X	X	X	X																	4
29																					3
28																					8
27																					3
26																					1
25																					1
	TOTAL:																				200

OBSERVER: A. Ramirez

DIVIDED ROAD?: No

WEATHER: Clear

ROADSIDE DEVELOPMENT: Rural Residential



Metro Traffic Data Inc.

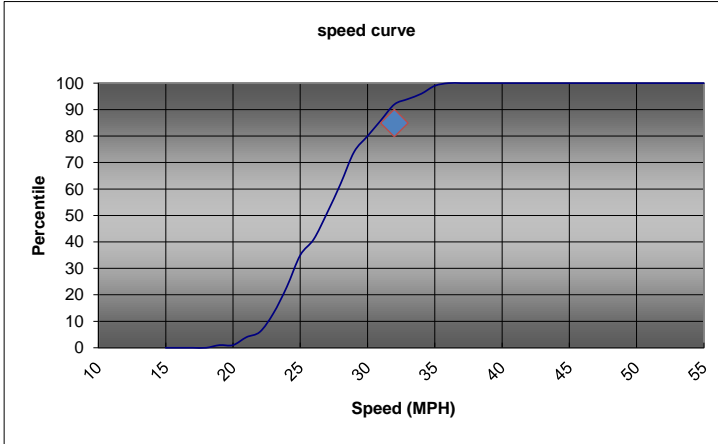
310 N. Irwin Street - Suite 20
Hanford, CA 93230

800-975-6938 Phone/Fax
www.metrotrafficdata.com

Speed Survey

Prepared For:

A&M Consulting Engineers
220 N. Locust St
Visalia, CA 93291



ROAD NAME: W. Saginaw Ave

LIMITS: Euclid to Alta

LATITUDE: 36.5526565

LONGITUDE: -119.3972877

DATES/TIMES: 6/7/2022

11:25 to 12:45

DIRECTION: Eastbound

85% SPEED 31

10 mph PACE 23 - 32 MPH

AVG. SPEED 27 MPH

POSTED SPEED 30 MPH

MPH												
55											0	
54											0	
53											0	
52											0	
51											0	
50											0	
49											0	
48											0	
47											0	
46											0	
45											0	
44											0	
43											0	
42											0	
41											0	
40											0	
39											0	
38											0	
37											0	
36	X										1	
35	X	X	X								3	
34	X	X									2	
33	X	X									2	
32	X	X	X	X	X	X					6	
31	X	X	X	X	X	X					6	
30	X	X	X	X	X	X					6	
29	X	X	X	X	X	X	X	X	X	X	12	
28	X	X	X	X	X	X	X	X	X	X	11	
27	X	X	X	X	X	X	X	X	X		10	
26	X	X	X	X	X	X					6	
25	X	X	X	X	X	X	X	X	X	X	12	
24	X	X	X	X	X	X	X	X	X		10	
23	X	X	X	X	X	X					7	
22	X	X									2	
21	X	X	X								3	
20											0	
19	X										1	
18											0	
17											0	
16											0	
15											0	
14											0	
13											0	
12											0	
11											0	
10											0	
											TOTAL:	100

OBSERVER: E. Ramirez

DIVIDED ROAD?: No

WEATHER: Clear

ROADSIDE DEVELOPMENT: Residential/Retail



Metro Traffic Data Inc.

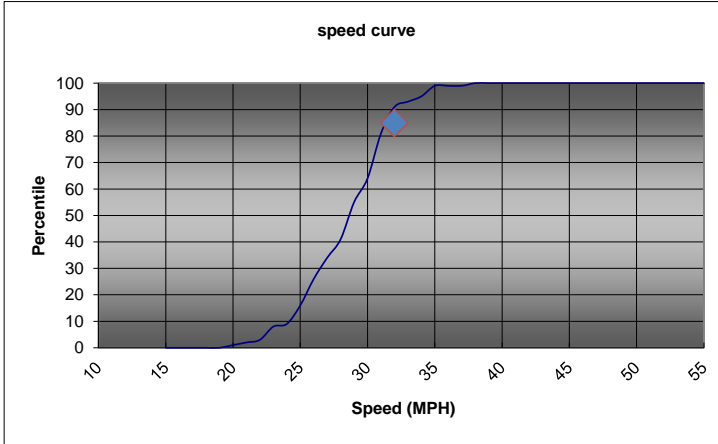
310 N. Irwin Street - Suite 20
Hanford, CA 93230

800-975-6938 Phone/Fax
www.metrotrafficdata.com

Speed Survey

Prepared For:

A&M Consulting Engineers
220 N. Locust St
Visalia, CA 93291



ROAD NAME: W. Saginaw Ave

LIMITS: Euclid to Alta

LATITUDE: 36.5526565

LONGITUDE: -119.3972877

DATES/TIMES: 6/7/2022

11:25 to 12:45

DIRECTION: Westbound

85% SPEED 32

10 mph PACE 23 - 32 MPH

AVG. SPEED 29 MPH

POSTED SPEED 30 MPH

MPH											
55											0
54											0
53											0
52											0
51											0
50											0
49											0
48											0
47											0
46											0
45											0
44											0
43											0
42											0
41											0
40											0
39											0
38	X										1
37											0
36											0
35	X	X	X	X						4	
34	X	X									2
33	X	X									2
32	X	X	X	X	X	X	X	X	X	X	10
31	X	X	X	X	X	X	X	X	X	X	17
30	X	X	X	X	X	X	X				9
29	X	X	X	X	X	X	X	X	X	X	14
28	X	X	X	X	X	X					7
27	X	X	X	X	X	X					8
26	X	X	X	X	X	X	X	X			10
25	X	X	X	X	X	X					7
24	X										1
23	X	X	X	X	X						5
22	X										1
21	X										1
20	X										1
19											0
18											0
17											0
16											0
15											0
14											0
13											0
12											0
11											0
10											0
	TOTAL:										100

OBSERVER: E. Ramirez

DIVIDED ROAD?: No

WEATHER: Clear

ROADSIDE DEVELOPMENT: Residential/Retail



Metro Traffic Data Inc.

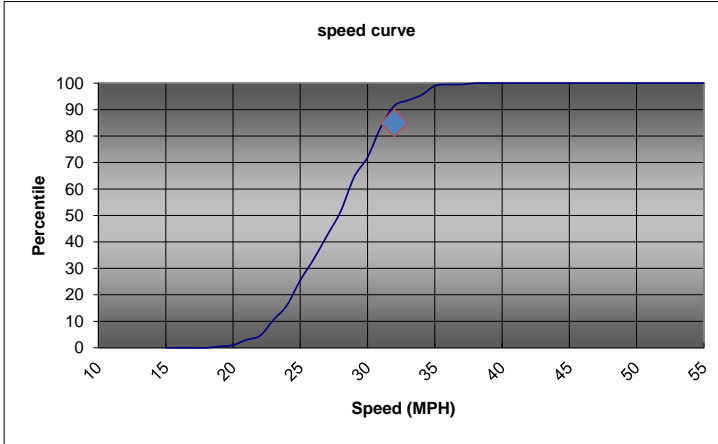
310 N. Irwin Street - Suite 20
Hanford, CA 93230

800-975-6938 Phone/Fax
www.metrotrafficdata.com

Speed Survey

Prepared For:

A&M Consulting Engineers
220 N. Locust St
Visalia, CA 93291



ROAD NAME: W. Saginaw Ave

LIMITS: Euclid to Alta

LATITUDE: 36.5526565

LONGITUDE: -119.3972877

DATES/TIMES: 6/7/2022

11:25 to 12:45

DIRECTION: Eastbound + Westbound

85% SPEED 32

10 mph PACE 23 - 32 MPH

AVG. SPEED 28 MPH

POSTED SPEED 30 MPH / 30 MPH

MPH																					
55																					0
54																					0
53																					0
52																					0
51																					0
50																					0
49																					0
48																					0
47																					0
46																					0
45																					0
44																					0
43																					0
42																					0
41																					0
40																					0
39																					0
38	X																				1
37																					0
36	X																				1
35	X	X	X	X	X	X	X														7
34	X	X	X	X																	4
33	X	X	X	X																	4
32	X	X	X	X	X	X	X	X	X	X	X	X	X	X							16
31	X	X	X	X	X	X	X	X	X	X	X	X	X	X	X	X	X	X	X		23
30	X	X	X	X	X	X	X	X	X	X	X	X	X	X							15
29	X	X	X	X	X	X	X	X	X	X	X	X	X	X	X	X	X	X	X	X	26
28	X	X	X	X	X	X	X	X	X	X	X	X	X	X	X						18
27	X	X	X	X	X	X	X	X	X	X	X	X	X	X							18
26	X	X	X	X	X	X	X	X	X	X	X	X	X	X							16
25	X	X	X	X	X	X	X	X	X	X	X	X	X	X	X						19
24	X	X	X	X	X	X	X	X	X	X	X	X	X								11
23	X	X	X	X	X	X	X	X	X	X	X										12
22	X	X	X																		3
21	X	X	X	X																	4
20	X																				1
19	X																				1
18																					0
17																					0
16																					0
15																					0
14																					0
13																					0
12																					0
11																					0
10																					0
TOTAL:																					200

OBSERVER: E. Ramirez

DIVIDED ROAD?: No

WEATHER: Clear

ROADSIDE DEVELOPMENT: Residential/Retail



Metro Traffic Data Inc.

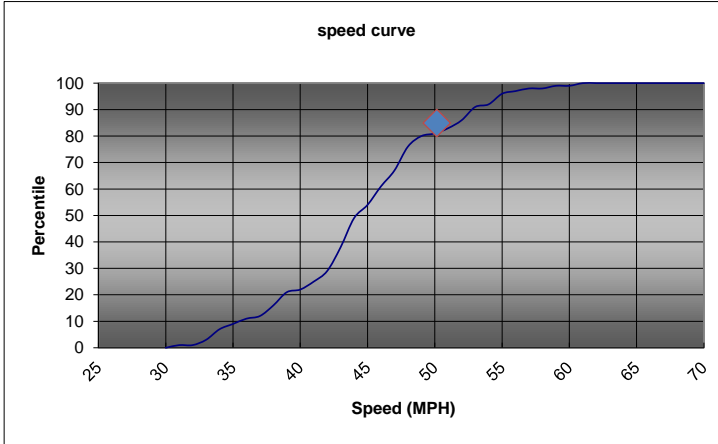
310 N. Irwin Street - Suite 20
Hanford, CA 93230

800-975-6938 Phone/Fax
www.metrotrafficdata.com

Speed Survey

Prepared For:

A&M Consulting Engineers
220 N. Locust St
Visalia, CA 93291



ROAD NAME: W. Sierra Way

LIMITS: Rd 72 to Monte Vista

LATITUDE: 36.5388183

LONGITUDE: -119.4070087

DATES/TIMES: 6/3/2022

12:35 to 14:30

DIRECTION: Eastbound

85% SPEED 52

10 mph PACE 39 - 48 MPH

AVG. SPEED 45 MPH

POSTED SPEED 45 MPH

MPH											
70											0
69											0
68											0
67											0
66											0
65											0
64											0
63											0
62											0
61	X										1
60											0
59	X										1
58											0
57	X										1
56	X										1
55	X	X	X	X							4
54	X										1
53	X	X	X	X	X						5
52	X	X	X								3
51	X	X									2
50	X										1
49	X	X	X	X							4
48	X	X	X	X	X	X	X	X			9
47	X	X	X	X	X						6
46	X	X	X	X	X	X					7
45	X	X	X	X	X						5
44	X	X	X	X	X	X	X	X	X	X	11
43	X	X	X	X	X	X	X	X			9
42	X	X	X	X							4
41	X	X	X								3
40	X										1
39	X	X	X	X	X						5
38	X	X	X	X							4
37	X										1
36	X	X									2
35	X	X									2
34	X	X	X	X							4
33	X	X									2
32											0
31	X										1
30											0
29											0
28											0
27											0
26											0
25											0
TOTAL:											100

OBSERVER: E. Ramirez

DIVIDED ROAD?: No

WEATHER: Clear

ROADSIDE DEVELOPMENT: Residential



Metro Traffic Data Inc.

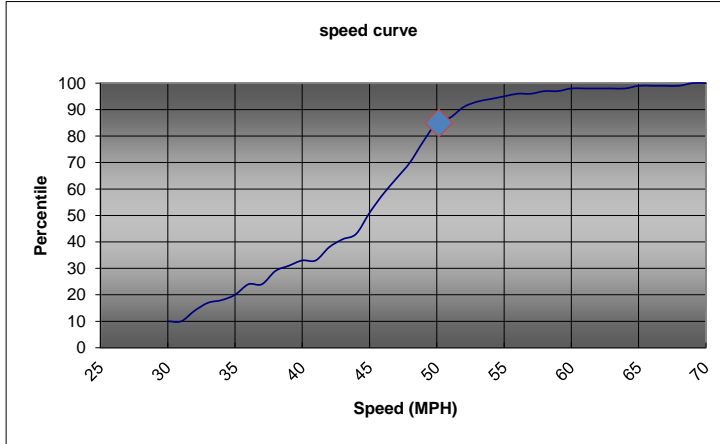
310 N. Irwin Street - Suite 20
Hanford, CA 93230

800-975-6938 Phone/Fax
www.metrotrafficdata.com

Speed Survey

Prepared For:

JLB Traffic Engineering, Inc.
516 W. Shaw Ave, Suite 103
Fresno, CA 93704



ROAD NAME: W. Sierra Way

LIMITS: Rd 72 to Monte Vista

LATITUDE: 36.5388183

LONGITUDE: -119.4070087

DATES/TIMES: 6/3/2022
12:35 to 14:30

DIRECTION: Westbound

85% SPEED 50

10 mph PACE 42 - 51 MPH

AVG. SPEED 44 MPH

POSTED SPEED 45 MPH

MPH											
70											0
69	X										1
68											0
67											0
66											0
65	X										1
64											0
63											0
62											0
61											0
60	X										1
59											0
58	X										1
57											0
56	X										1
55	X										1
54	X										1
53	X	X									2
52	X	X	X	X							4
51	X	X									2
50	X	X	X	X	X	X	X				7
49	X	X	X	X	X	X	X	X			8
48	X	X	X	X	X	X					6
47	X	X	X	X	X	X					6
46	X	X	X	X	X	X	X				7
45	X	X	X	X	X	X	X	X			8
44	X	X									2
43	X	X	X								3
42	X	X	X	X	X						5
41											0
40	X	X									2
39	X	X									2
38	X	X	X	X	X						5
37											0
36	X	X	X	X							4
35	X	X									2
34	X										1
33	X	X	X								3
32	X	X	X	X							4
31											0
30	X	X	X								3
29											3
28											2
27											0
26											1
25											1
TOTAL:											100

OBSERVER: E. Ramirez

DIVIDED ROAD?: No

WEATHER: Clear

ROADSIDE DEVELOPMENT: Residential



Metro Traffic Data Inc.

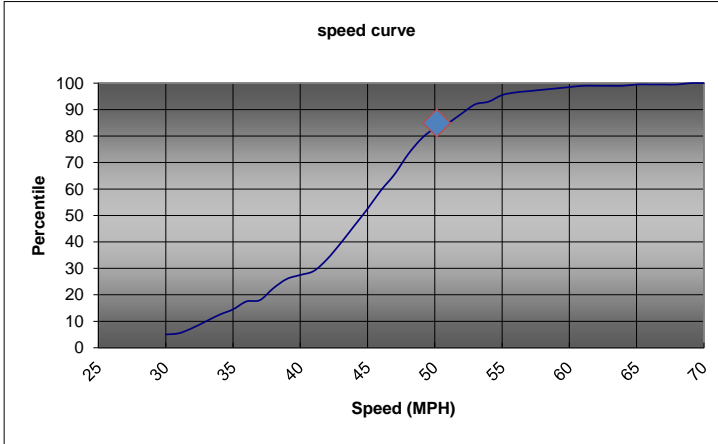
310 N. Irwin Street - Suite 20
Hanford, CA 93230

800-975-6938 Phone/Fax
www.metrotrafficdata.com

Speed Survey

Prepared For:

JLB Traffic Engineering, Inc.
516 W. Shaw Ave, Suite 103
Fresno, CA 93704



ROAD NAME: W. Sierra Way

LIMITS: Rd 72 to Monte Vista

LATITUDE: 36.5388183

LONGITUDE: -119.4070087

DATES/TIMES: 6/3/2022

12:35 to 14:30

DIRECTION: Eastbound + Westbound

85% SPEED 51

10 mph PACE 42 - 51 MPH

AVG. SPEED 44 MPH

POSTED SPEED 45 MPH / 45 MPH

MPH																					
70																					0
69	X																				1
68																					0
67																					0
66																					0
65	X																				1
64																					0
63																					0
62																					0
61	X																				1
60	X																				1
59	X																				1
58	X																				1
57	X																				1
56	X	X																			2
55	X	X	X	X	X																5
54	X	X																			2
53	X	X	X	X	X	X	X														7
52	X	X	X	X	X	X	X														7
51	X	X	X	X																	4
50	X	X	X	X	X	X	X	X													8
49	X	X	X	X	X	X	X	X	X	X											12
48	X	X	X	X	X	X	X	X	X	X	X	X									15
47	X	X	X	X	X	X	X	X	X	X	X										12
46	X	X	X	X	X	X	X	X	X	X	X	X									14
45	X	X	X	X	X	X	X	X	X	X	X										13
44	X	X	X	X	X	X	X	X	X	X	X	X									13
43	X	X	X	X	X	X	X	X	X	X	X										12
42	X	X	X	X	X	X	X	X													9
41	X	X	X																		3
40	X	X	X																		3
39	X	X	X	X	X	X	X														7
38	X	X	X	X	X	X	X	X													9
37	X																				1
36	X	X	X	X	X	X															6
35	X	X	X	X																	4
34	X	X	X	X	X																5
33	X	X	X	X	X																5
32	X	X	X	X																	4
31	X																				1
30	X	X	X																		3
29																					3
28																					2
27																					0
26																					1
25																					1
TOTAL:																					200

OBSERVER: E. Ramirez

DIVIDED ROAD?: No

WEATHER: Clear

ROADSIDE DEVELOPMENT: Ag



Metro Traffic Data Inc.

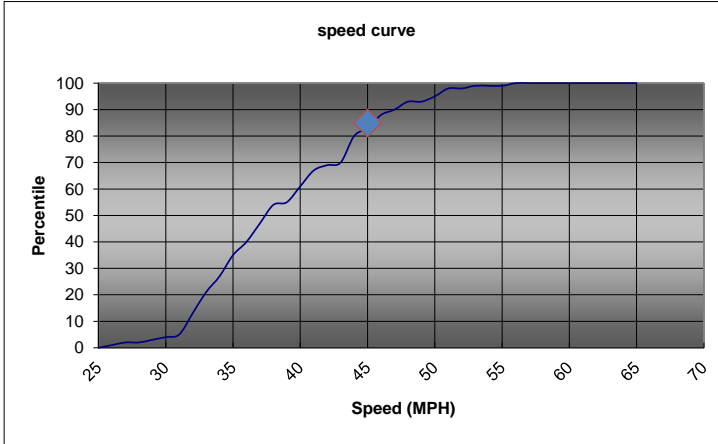
310 N. Irwin Street - Suite 20
Hanford, CA 93230

800-975-6938 Phone/Fax
www.metrotrafficdata.com

Speed Survey

Prepared For:

A&M Consulting Engineers
220 N. Locust St
Visalia, CA 93291



ROAD NAME: W. Sierra Way

LIMITS: Monte Vista to Alta

LATITUDE: 36.5386976

LONGITUDE: -119.3987727

DATES/TIMES: 6/3/2022
10:30 to 12:20

DIRECTION: Westbound

85% SPEED 46

10 mph PACE 32 - 41 MPH

AVG. SPEED 39 MPH

POSTED SPEED 45 MPH

MPH											
65											0
64											0
63											0
62											0
61											0
60											0
59											0
58											0
57											0
56	X										1
55											0
54											0
53	X										1
52											0
51	X	X	X								3
50	X	X									2
49											0
48	X	X	X								3
47	X	X									2
46	X	X	X	X	X						5
45	X	X	X								3
44	X	X	X	X	X	X	X	X	X	X	10
43	X										1
42	X	X									2
41	X	X	X	X	X	X					6
40	X	X	X	X	X	X					6
39	X										1
38	X	X	X	X	X	X	X				7
37	X	X	X	X	X	X	X				7
36	X	X	X	X	X						5
35	X	X	X	X	X	X	X	X			8
34	X	X	X	X	X	X					6
33	X	X	X	X	X	X	X	X			8
32	X	X	X	X	X	X	X	X			8
31	X										1
30	X										1
29	X										1
28											0
27	X										1
26	X										1
25											0
24											0
23											0
22											0
21											0
20											0
TOTAL:											100

OBSERVER: E. Ramirez

DIVIDED ROAD?: No

WEATHER: Clear

ROADSIDE DEVELOPMENT: Ag/Commercial



Metro Traffic Data Inc.

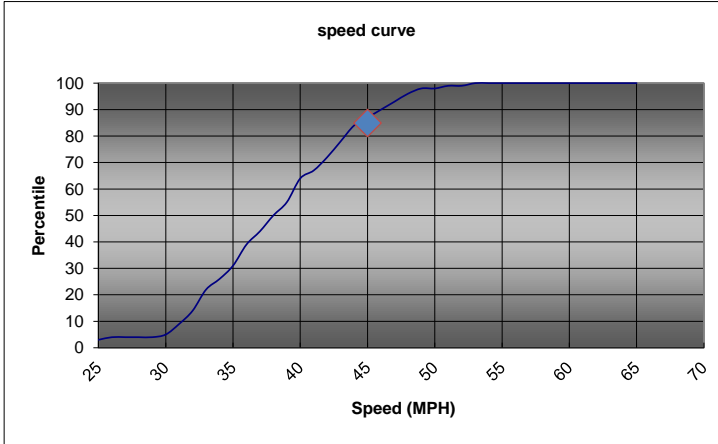
310 N. Irwin Street - Suite 20
Hanford, CA 93230

800-975-6938 Phone/Fax
www.metrotrafficdata.com

Speed Survey

Prepared For:

A&M Consulting Engineers
220 N. Locust St
Visalia, CA 93291



ROAD NAME: W. Sierra Way

LIMITS: Monte Vista to Alta

LATITUDE: 36.5386976

LONGITUDE: -119.3987727

DATES/TIMES: 6/3/2022
10:30 to 12:20

DIRECTION: Eastbound

85% SPEED 45

10 mph PACE 31 - 40 MPH

AVG. SPEED 39 MPH

POSTED SPEED 45 MPH

MPH											
65											0
64											0
63											0
62											0
61											0
60											0
59											0
58											0
57											0
56											0
55											0
54											0
53	X										1
52											0
51	X										1
50											0
49	X	X									2
48	X	X	X								3
47	X	X	X							3	
46	X	X	X						3		
45	X	X	X					3			
44	X	X	X	X	X	X				6	
43	X	X	X	X	X	X			6		
42	X	X	X	X	X					5	
41	X	X	X						3		
40	X	X	X	X	X	X	X	X	X	9	
39	X	X	X	X	X					5	
38	X	X	X	X	X				6		
37	X	X	X	X					5		
36	X	X	X	X	X	X	X			8	
35	X	X	X	X					5		
34	X	X	X	X					4		
33	X	X	X	X	X	X	X			8	
32	X	X	X	X	X				5		
31	X	X	X	X					4		
30	X										1
29											0
28											0
27											0
26	X										1
25	X										1
24											0
23											2
22											0
21											0
20											0
TOTAL:											100

OBSERVER: E. Ramirez

DIVIDED ROAD?: No

WEATHER: Clear

ROADSIDE DEVELOPMENT: Ag/Commercial



Metro Traffic Data Inc.

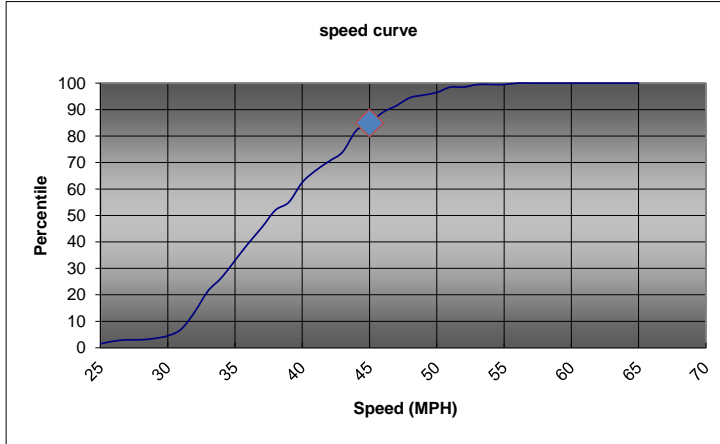
310 N. Irwin Street - Suite 20
Hanford, CA 93230

800-975-6938 Phone/Fax
www.metrotrafficdata.com

Speed Survey

Prepared For:

A&M Consulting Engineers
220 N. Locust St
Visalia, CA 93291



ROAD NAME: W. Sierra Way

LIMITS: Monte Vista to Alta

LATITUDE: 36.5386976

LONGITUDE: -119.3987727

DATES/TIMES: 6/3/2022
10:30 to 12:20

DIRECTION: Westbound + Eastbound

85% SPEED 45

10 mph PACE 32 - 41 MPH

AVG. SPEED 39 MPH

POSTED SPEED 45 MPH / 45 MPH

MPH																					
65																					0
64																					0
63																					0
62																					0
61																					0
60																					0
59																					0
58																					0
57																					0
56	X																				1
55																					0
54																					0
53	X	X																			2
52																					0
51	X	X	X	X																	4
50	X	X																			2
49	X	X																			2
48	X	X	X	X	X	X															6
47	X	X	X	X	X																5
46	X	X	X	X	X	X	X														8
45	X	X	X	X	X	X															6
44	X	X	X	X	X	X	X	X	X	X	X	X	X	X	X	X					16
43	X	X	X	X	X	X	X														7
42	X	X	X	X	X	X															7
41	X	X	X	X	X	X	X	X													9
40	X	X	X	X	X	X	X	X	X	X	X	X	X	X	X						15
39	X	X	X	X	X																6
38	X	X	X	X	X	X	X	X	X	X	X	X									13
37	X	X	X	X	X	X	X	X	X	X											12
36	X	X	X	X	X	X	X	X	X	X	X	X	X								13
35	X	X	X	X	X	X	X	X	X	X	X	X									13
34	X	X	X	X	X	X	X	X	X	X	X										10
33	X	X	X	X	X	X	X	X	X	X	X	X	X	X	X	X					16
32	X	X	X	X	X	X	X	X	X	X	X	X	X	X							13
31	X	X	X	X	X																5
30	X	X																			2
29	X																				1
28																					0
27	X																				1
26	X	X																			2
25	X																				1
24																					0
23																					2
22																					0
21																					0
20																					0
TOTAL:																					200

OBSERVER: E. Ramirez

DIVIDED ROAD?: No

WEATHER: Clear

ROADSIDE DEVELOPMENT: Ag/Commercial



Metro Traffic Data Inc.

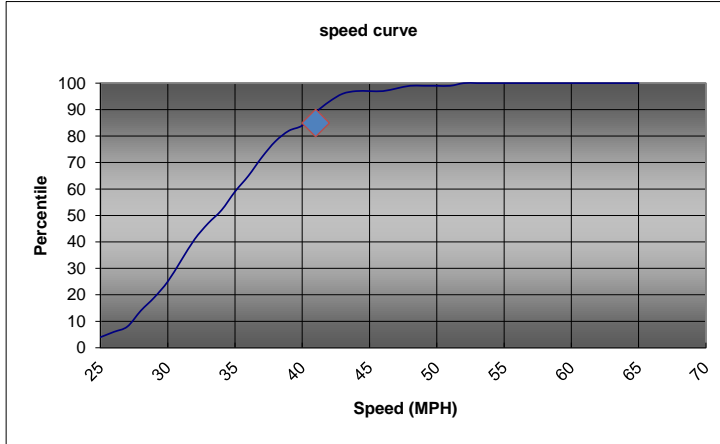
310 N. Irwin Street - Suite 20
Hanford, CA 93230

800-975-6938 Phone/Fax
www.metrotrafficdata.com

Speed Survey

Prepared For:

A&M Consulting Engineers
220 N. Locust St
Visalia, CA 93291



ROAD NAME: W. Surabian Dr

LIMITS: Monte Vista to Alta

LATITUDE: 36.5423007

LONGITUDE: -119.3994111

DATES/TIMES: 6/7/2022

14:10 to 14:45

DIRECTION: Eastbound

85% SPEED 41

10 mph PACE 29 - 38 MPH

AVG. SPEED 34 MPH

POSTED SPEED 40 MPH

MPH												
65												0
64												0
63												0
62												0
61												0
60												0
59												0
58												0
57												0
56												0
55												0
54												0
53												0
52	X											1
51												0
50												0
49												0
48	X											1
47	X											1
46												0
45												0
44	X											1
43	X	X	X									3
42	X	X	X	X								4
41	X	X	X	X	X							5
40	X	X										2
39	X	X	X	X								4
38	X	X	X	X	X	X						6
37	X	X	X	X	X	X	X					7
36	X	X	X	X	X	X						6
35	X	X	X	X	X	X	X					7
34	X	X	X	X	X							5
33	X	X	X	X	X	X						6
32	X	X	X	X	X	X	X	X				8
31	X	X	X	X	X	X	X	X				8
30	X	X	X	X	X	X						6
29	X	X	X	X	X							5
28	X	X	X	X	X	X						6
27	X	X										2
26	X	X										2
25	X	X										2
24												2
23												0
22												0
21												0
20												0
TOTAL:												100

OBSERVER: A. Ramirez

DIVIDED ROAD?: No

WEATHER: Clear

ROADSIDE DEVELOPMENT: Ag/Retail



Metro Traffic Data Inc.

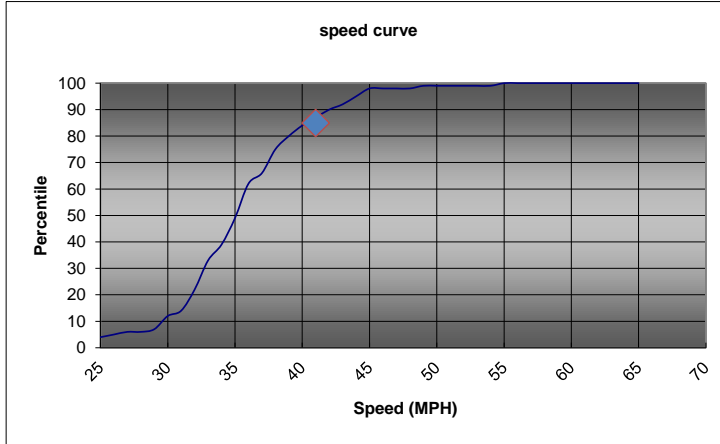
310 N. Irwin Street - Suite 20
Hanford, CA 93230

800-975-6938 Phone/Fax
www.metrotrafficdata.com

Speed Survey

Prepared For:

A&M Consulting Engineers
220 N. Locust St
Visalia, CA 93291



ROAD NAME: W. Surabian Dr

LIMITS: Monte Vista to Alta

LATITUDE: 36.5423007

LONGITUDE: -119.3994111

DATES/TIMES: 6/7/2022

14:10 to 14:45

DIRECTION: Westbound

85% SPEED 41

10 mph PACE 32 - 41 MPH

AVG. SPEED 36 MPH

POSTED SPEED 40 MPH

MPH												
65												0
64												0
63												0
62												0
61												0
60												0
59												0
58												0
57												0
56												0
55	X											1
54												0
53												0
52												0
51												0
50												0
49	X											1
48												0
47												0
46												0
45	X	X	X									3
44	X	X	X									3
43	X	X										2
42	X	X	X									3
41	X	X	X									3
40	X	X	X	X								4
39	X	X	X	X	X							5
38	X	X	X	X	X	X	X	X				9
37	X	X	X	X								4
36	X	X	X	X	X	X	X	X	X	X	X	13
35	X	X	X	X	X	X	X	X	X			10
34	X	X	X	X	X							6
33	X	X	X	X	X	X	X	X	X	X		11
32	X	X	X	X	X	X	X					8
31	X	X										2
30	X	X	X	X	X							5
29	X											1
28												0
27	X											1
26	X											1
25	X	X	X									3
24												0
23												1
22												0
21												0
20												0
TOTAL:												100

OBSERVER: A. Ramirez

DIVIDED ROAD?: No

WEATHER: Clear

ROADSIDE DEVELOPMENT: Ag/Retail



Metro Traffic Data Inc.

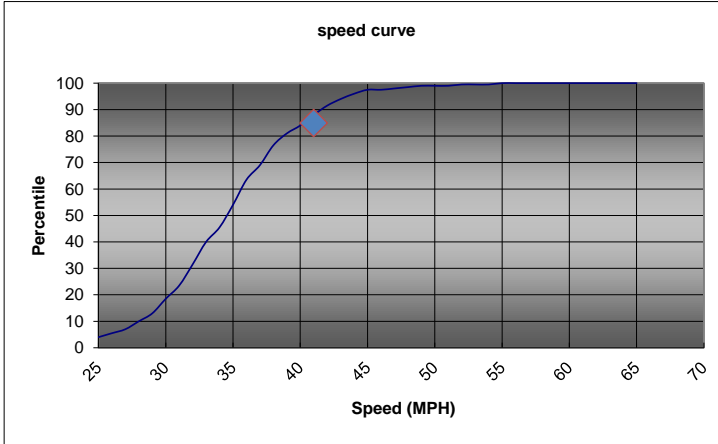
310 N. Irwin Street - Suite 20
Hanford, CA 93230

800-975-6938 Phone/Fax
www.metrotrafficdata.com

Speed Survey

Prepared For:

A&M Consulting Engineers
220 N. Locust St
Visalia, CA 93291



ROAD NAME: W. Surabian Dr

LIMITS: Monte Vista to Alta

LATITUDE: 36.5423007

LONGITUDE: -119.3994111

DATES/TIMES: 6/7/2022

14:10 to 14:45

DIRECTION: Eastbound + Westbound

85% SPEED 41

10 mph PACE 30 - 39 MPH

AVG. SPEED 35 MPH

POSTED SPEED 40 MPH / 40 MPH

MPH																							
65																					0		
64																					0		
63																					0		
62																					0		
61																					0		
60																					0		
59																					0		
58																					0		
57																					0		
56																					0		
55	X																				1		
54																					0		
53																					0		
52	X																				1		
51																					0		
50																					0		
49	X																				1		
48	X																				1		
47	X																				1		
46																					0		
45	X	X	X																		3		
44	X	X	X	X																	4		
43	X	X	X	X	X																5		
42	X	X	X	X	X	X	X														7		
41	X	X	X	X	X	X	X	X													8		
40	X	X	X	X	X	X	X	X													6		
39	X	X	X	X	X	X	X	X	X												9		
38	X	X	X	X	X	X	X	X	X	X	X	X	X	X	X						15		
37	X	X	X	X	X	X	X	X	X	X	X	X	X	X	X						11		
36	X	X	X	X	X	X	X	X	X	X	X	X	X	X	X	X	X	X	X	X	19		
35	X	X	X	X	X	X	X	X	X	X	X	X	X	X	X	X	X	X	X	X	17		
34	X	X	X	X	X	X	X	X	X	X	X	X	X	X	X	X	X	X	X	X	11		
33	X	X	X	X	X	X	X	X	X	X	X	X	X	X	X	X	X	X	X	X	17		
32	X	X	X	X	X	X	X	X	X	X	X	X	X	X	X	X	X	X	X	X	16		
31	X	X	X	X	X	X	X	X	X	X	X	X	X	X	X	X	X	X	X	X	10		
30	X	X	X	X	X	X	X	X	X	X	X	X	X	X	X	X	X	X	X	X	11		
29	X	X	X	X	X	X	X	X	X	X	X	X	X	X	X	X	X	X	X	X	6		
28	X	X	X	X	X	X	X	X	X	X	X	X	X	X	X	X	X	X	X	X	6		
27	X	X	X	X	X	X	X	X	X	X	X	X	X	X	X	X	X	X	X	X	3		
26	X	X	X	X	X	X	X	X	X	X	X	X	X	X	X	X	X	X	X	X	3		
25	X	X	X	X	X	X	X	X	X	X	X	X	X	X	X	X	X	X	X	X	5		
24																					2		
23																					1		
22																					0		
21																					0		
20																					0		
																						TOTAL:	200

OBSERVER: A. Ramirez

DIVIDED ROAD?: No

WEATHER: Clear

ROADSIDE DEVELOPMENT: Ag/Retail